

COUNTY OF SUFFOLK



STEVEN BELLONE
SUFFOLK COUNTY EXECUTIVE

DEPARTMENT OF ECONOMIC DEVELOPMENT AND PLANNING
DIVISION OF PLANNING AND ENVIRONMENT

COUNCIL ON ENVIRONMENTAL QUALITY

GLORIA RUSSO
CHAIRPERSON
CEQ

NOTICE OF PUBLIC MEETING

Notice is hereby given that the Council on Environmental Quality will convene a regular public meeting at 9:30 a.m. on Wednesday December 11, 2013 in the Arthur Kunz Library, H. Lee Dennison Building, Fourth Floor, Veterans Memorial Highway, Hauppauge, NY 11788. Pursuant to the Citizens Public Participation Act, all citizens are invited to submit testimony, either orally or in writing at the meeting. Written comments can also be submitted prior to the meeting to the attention of:

**Andrew P. Freleng, Chief Planner
Council on Environmental Quality
Suffolk County Planning Department
P.O. Box 6100
Hauppauge, NY 11788
631-853-5191**

**Council of Environmental Quality
Gloria Russo, Chairperson**

COUNTY OF SUFFOLK



STEVEN BELLONE
COUNTY EXECUTIVE

DEPARTMENT OF ECONOMIC DEVELOPMENT AND PLANNING
DIVISION OF PLANNING AND ENVIRONMENT
COUNCIL ON ENVIRONMENTAL QUALITY

GLORIA RUSSO
CHAIRPERSON
CEQ

AGENDA

MEETING NOTIFICATION

Wednesday, December 11, 2013 9:30 a.m.

**Arthur Kunz Library
H. Lee Dennison Bldg. - 4th Floor
Veterans Memorial Highway, Hauppauge**

All project materials can be found at:

<http://www.suffolkcountyny.gov/Departments/Planning/Boards/CouncilonEnvironmentalQuality>

Call to Order:

Minutes:

October 2013

Correspondence:

Ellen Wexler – Information regarding the Health and Environment as it pertains to the Deer Population

Public Portion:

Historic Trust Docket:

Director's Report:

Updates on Housing Program for Historic Trust Sites

Updates on Historic Trust Custodial Agreements

Project Review:

Recommended Unlisted Actions:

- A. Proposed Remediation of Stormwater Flooding in the Vicinity of the North Fork Preserve, Town of Riverhead
- B. Proposed Acquisition of Land by Suffolk County for Active Recreation Purposes known as the North Fork Preserve, Inc. IV Property, Town of Riverhead

Recommended Type 1 Actions:

- A. Proposed Acquisition of Land by Suffolk County for Active Recreation Purposes known as the Board of Education Middle Country Central School District #11 Property – Boyle Road, Town of Brookhaven

Recommendations for LADS Report:

- A. Recommendations for Legislative Resolutions Laid on the Table November 6, 2013
- B. Recommendations for Legislative Resolutions Laid on the Table November 19, 2013
- C. Recommendations for Legislative Resolutions Laid on the Table December 3, 2013

Other Business:

CEQ Schedule for 2014

CAC Concerns:

***CAC MEMBERS:** The above information has been forwarded to your local Legislators, Supervisors and DEC personnel. Please check with them prior to the meeting to see if they have any comments or concerns regarding these projects that they would like brought to the CEQ's attention.

****CEQ MEMBERS:** PLEASE NOTIFY THIS OFFICE AS SOON AS POSSIBLE IF YOU WILL BE UNABLE TO ATTEND.

*****FOLLOWING THE MEETING PLEASE LEAVE BEHIND ALL PROJECT MATERIAL THAT YOU DO NOT WANT OR NEED AS WE CAN RECYCLE THESE MATERIALS LATER ON.**

COUNTY OF SUFFOLK



STEVEN BELLONE
COUNTY EXECUTIVE

DEPARTMENT OF ECONOMIC DEVELOPMENT AND PLANNING
DIVISION OF PLANNING AND ENVIRONMENT
COUNCIL ON ENVIRONMENTAL QUALITY

GLORIA RUSSO
CHAIRPERSON
CEQ

SUFFOLK COUNTY COUNCIL ON ENVIRONMENTAL QUALITY MINUTES

DATE: December 11, 2013

TIME: 9:40 am to 11:40 pm

LOCATION: Arthur Kunz Library

H. Lee Dennison Bldg. – 4th Floor

Veterans Memorial Highway, Hauppauge, New York

PRESENT:

Gloria Russo, Chair

James Bagg, Vice-Chair

Larry Swanson

Mary Ann Spencer

Hon. Kara Hahn

ABSENT:

Eva Growney

Michael Kaufman

Dan Pichney

Thomas Gulbransen

CAC REPRESENTATIVES:

None

STAFF:

Andrew Freleng, Chief Planner

John Corral, Planner

Christine DeSalvo, Senior Clerk Typist

GUESTS:

Richard Martin, Director of Historic Services, Suffolk County Dept. of Parks, Recreation & Conservation

Nick Gibbons, Principal Environmental Analyst, Suffolk County Dept. of Parks, Recreation & Conservation

Lauretta Fischer, Principal Environmental Analyst, Suffolk County Department of Economic Development & Planning, Division of Planning & Environment

Christopher Poelker, Junior Civil Engineer, Suffolk County Department of Public Works

William Hillman, Chief Engineer, Suffolk County Department of Public Works

William J. Colavito, Director of Highway Design, Suffolk County Department of Public Works

Al Krupski, Legislator, Legislative District 1

Debbie Tinnirello, Legislative Aide, Legislative District 5

Kevin LaValle, Legislative Aide, Legislative District 4

Catherine Stark, Legislative Aide, Legislative District 1

Eddie Morris, Town of Brookhaven Parks

Minutes:

Minutes for the October 16, 2013 CEQ meeting were reviewed and discussed. A motion was made by Mr. Spencer to approve the October 16, 2013 minutes. The motion was seconded by Mr. Swanson. Mr. Bagg and Legislator Hahn abstained as they were not present at the October 16, 2013 meeting. Motion carried.

Correspondence:

Ellen Wexler – Information regarding the Health and Environment as it pertains to the Deer Population on the East End of Long Island

The CEQ discussed in detail the contents of this letter. At the meeting Legislator Krupski also spoke about this issue and about working with the NYSDEC to better control the deer population.

Public Portion:

There were no general public comments offered to the CEQ

Historic Trust Docket:

Director's Report:

Mr. Martin updated the Council on the following:

- **Housing Program:**
Mr. Martin noted that there have been open houses for the two housing vacancies at Coindre Hall and Blydenburgh Park. Mr. Martin reported that as a result of the open houses there are now tenants for these two housing vacancies. Mr. Martin stated that now all available County housing is occupied.

- **Custodial Agreements:**
Mr. Martin noted that there are no updates on the custodial agreements and none of the pending contracts have been completed since the Council's last meeting. Mr. Martin noted that one of the reasons for the very slow progress is due to the reduction in staff and the increased workload at the Suffolk County Parks, Division of Contracts.

- **Current Events:**
Mr. Martin had no current events to report.

Mr. Swanson did, however, ask Mr. Martin to look into a house that was in the John Adams family which is located on Harbor Hill Road in the Village of Head-of-the-Harbor to find out if it has historic significance. Mr. Martin said he would look into the history of the house.

Project Review:

Recommended Unlisted Actions:

- A. Proposed Remediation of Stormwater Flooding in the Vicinity of the North Fork Preserve, Town of Riverhead

A presentation regarding the project was given at the meeting by Christopher Poelker, Junior Civil Engineer, Suffolk County Department of Public Works. The project involves the replacement of the failing pipe system that conveys water from the North Fork Preserve to the Long Island Sound and the installation of roadway leaching basins to contain roadway runoff. The new piping system would be sized to handle large storm events and in combination with the leaching basin system is designed to prevent large overland flow that has been eroding the neighboring residents' properties and carrying sediment and undesirable materials to the Long Island Sound shoreline.

Mr. Poelker's presentation included updated information that addressed the questions the CEQ had when the Council tabled the project at its August 21, 2013 meeting. After Mr. Poelker's presentation the CEQ had no additional questions regarding this project.

Mr. Bagg made a motion to recommend classification of the proposed project as an Unlisted Action with a Negative Declaration. Mr. Swanson seconded the motion. Motion Carried.

B. Proposed Acquisition of Land by Suffolk County for Active Recreation Purposes known as the North Fork Preserve, Inc. IV Property, Town of Riverhead

A presentation regarding the project was given at the meeting by Laretta Fischer, Principal Environmental Analyst, with the Suffolk County Department of Economic Development and Planning. The project involves the acquisition of the underlying fee of 50.58± acres of land by Suffolk County for active recreational-equestrian center purposes. The overall concept of the acquisition is to create an equestrian center known as the North Fork Preserve Equestrian Center with corrals, stables, paddocks, and an indoor arena for all County residents to utilize. Additional project information was also provided by Nick Gibbons, Principal Environmental Analyst, Suffolk County Department of Parks, Recreation & Conservation.

Mr. Bagg made a motion to recommend classification of the proposed project as a Type 1 Action with a Negative Declaration. The motion included that while the CEQ reviewed and approved the Concept Plan to create an equestrian facility that prior to the development Plan being finalized said Plan will be submitted and reviewed by the CEQ. Ms. Hahn seconded the motion. Motion Carried.

Recommended Type 1 Actions:

A. Proposed Acquisition of Land by Suffolk County for Active Recreation Purposes known as the Board of Education Middle Country Central School District #11 Property – Boyle Road, Town of Brookhaven

A presentation regarding the project was given at the meeting by Laretta Fischer, Principal Environmental Analyst with the Suffolk County Department of Economic Development and Planning. Ms. Fischer described that this property is being acquired for active recreation. It was noted that the project includes a multiuse sports field, two baseball fields, two basketball courts, three tennis courts and parking lots. It was also stated that Suffolk County will pay for the acquisition of the property and that the Town of Brookhaven will be responsible for park improvements and maintenance. Additional project information was also provided by Kevin LaValle an Aide to Suffolk County Legislator Muratore and newly elected Brookhaven Town Councilman.

After much discussion regarding the details of the acquisition it was determined that more detailed environmental information was required. Mr. Freleng, Chief Planner with the Suffolk County Department of Economic Development and Planning offered a suggestion to do an expanded Part 3 on the Environmental Assessment Form (EAF) rather than recommending doing a full Environmental Impact Statement. The CEQ agreed with Mr. Freleng and the CEQ decided to table the project so that an expanded EAF Part 3 section could be completed. The CEQ stated that the following additional information should be included in the expanded Part 3 section of the EAF:

- Additional information regarding the existing vegetation on the subject property

- Information regarding the proposed project's impact on traffic in the surrounding area
- Information regarding the proposed lighting for the property and how this lighting will be screened to mitigate impacts on the surrounding neighbors
- Information regarding local community support for the proposed project including copies of the discussed community letters
- Suffolk County Legislative Meeting Minutes relating to the acquisition to provide information relating to the financial implications of the proposed project

Mr. Bagg made a motion to table the proposed project pending the preparation of an expanded EAF Part 3. Mr. Swanson seconded the motion. Motion Carried.

Recommendations for LADS Report:

- A. Recommendations for Legislative Resolutions Laid on the Table November 6, 2013, November 19th, 2013 and December 3rd, 2013

Mr. Corral noted that the staff's SEQRA recommendations are listed on the LADS report but that there was nothing additional to report on these LADS reports.

Mr. Swanson made a motion to accept staff recommendations as presented for the November 6, November 19 and December 3, 2013 Legislative Resolutions. The motion was seconded by Ms. Spencer. Motion carried.

Other Business:

CEQ Schedule for 2014 – Approved by the Council as presented.

CAC Concerns:

None

Meeting Adjourned.

COUNTY OF SUFFOLK



STEVEN BELLONE
SUFFOLK COUNTY EXECUTIVE

DEPARTMENT OF PUBLIC WORKS

VINCENT FALKOWSKI, P.E.
CHIEF DEPUTY COMMISSIONER

GILBERT ANDERSON, P.E.
COMMISSIONER

PHILIP A. BERDOLT
DEPUTY COMMISSIONER

November 8, 2013

John Corral
Suffolk County
Department of Economic Development and Planning
H. Lee Dennison Building- 4th Floor
100 Veterans Memorial Hwy, PO Box 6100
Hauppauge, New York 11788-0099

RE: Remediation of Stormwater Flooding in the Vicinity of the North Fork Preserve, Town of Riverhead

Dear Mr. Corral:

Enclosed herewith, please find 15 copies hard copies and one electronic (CD-ROM) of the Environmental Assessment Form for the above referenced project. We would appreciate it if you could put this on the schedule for the November 20nd meeting of the council.

Thank you for your continuing cooperation. If there are any questions, or if additional materials are required, please feel free to contact me at (631) 852-4240.

Very truly yours,

Christopher Poelker,
Junior Civil Engineer

CHP:chp
enclosures

SUFFOLK COUNTY IS AN EQUAL OPPORTUNITY / AFFIRMATIVE ACTION EMPLOYER

SUFFOLK COUNTY
FULL ENVIRONMENTAL ASSESSMENT FORM
6 NYCRR Part 617
State Environmental Quality Review

Part 1 – Environment and Setting

Instructions: Part 1 is to be completed by the applicant or project sponsor. Complete Part 1 based on information currently available. If additional research or investigation would be needed to fully respond to any item, please answer as thoroughly as possible based on current information; indicate whether missing information does not exist, or is not reasonably available to the sponsor; and, when possible, generally describe work or studies which would be necessary to update or fully develop that information. If a question is not applicable to the proposed project indicate with “N/A”.

Applicants/sponsors must complete all items in Sections A & B. In Sections C, D & E, most items contain an initial question that must be answered either “Yes” or “No”. If the answer is “Yes”, complete the sub-questions that follow. If the answer to the initial question is “No”, proceed to the next question. Section F allows the project sponsor to identify and attach any additional information. Section G requires the name and signature of the project sponsor to verify that the information contained in Part 1 is accurate and complete.

A. Project and Sponsor Information

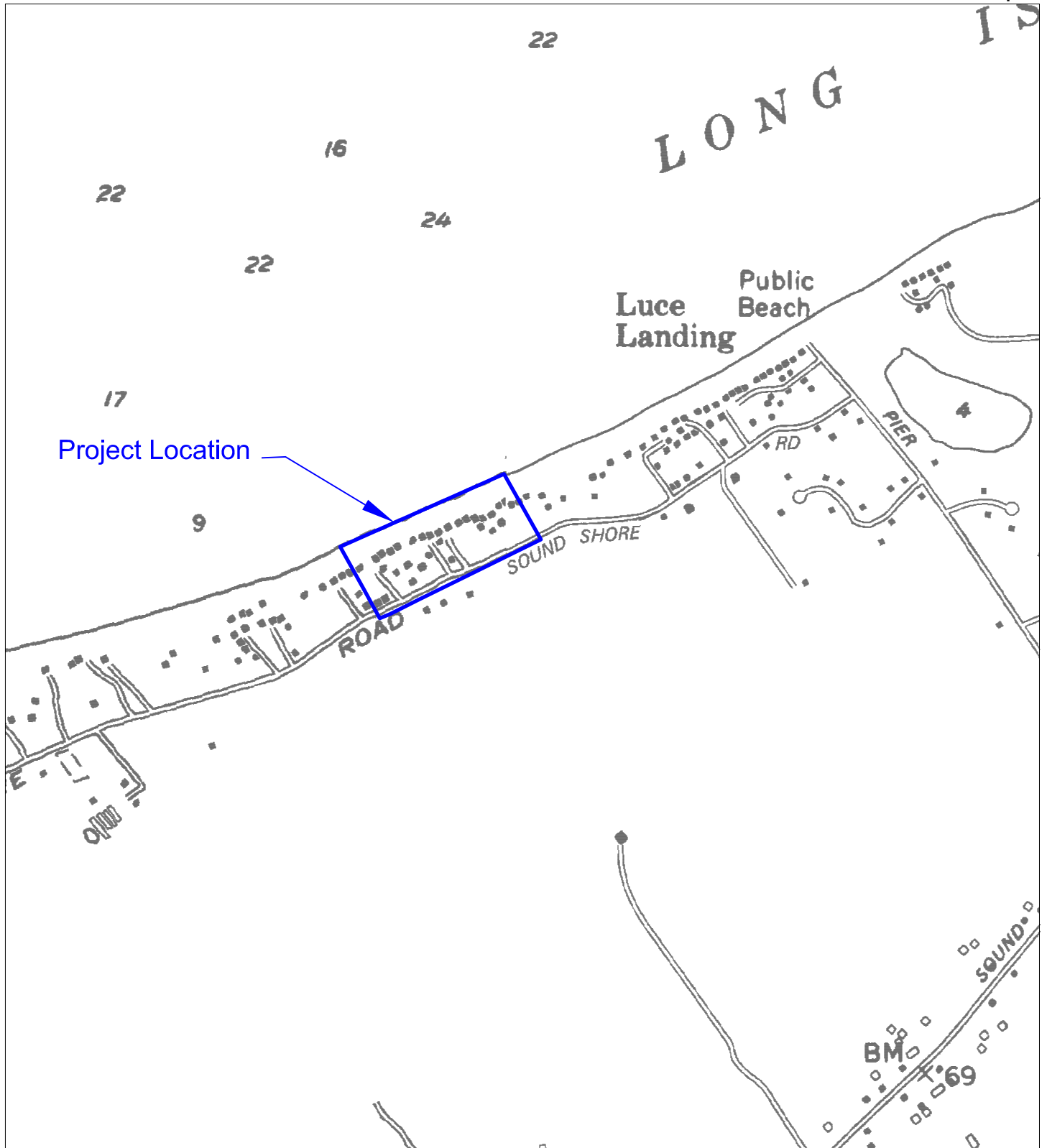
Name of Action/Project:
Project Location (specify Town, Village, Hamlet and attach general location map*):
Street Address:
Name of Property or Waterway:

* Maps of Property and Project: Attach relevant available maps including a location map (note: use road map, Hagstrom Atlas, USGS topography map, tax map or equivalent) and preliminary site plans showing orientation, scale, buildings, roads, landmarks, drainage systems, area to be altered by project, etc.

Type of Project: New Expansion

Capital Program: Item # Date Adopted: Amount: \$

Brief Description of Proposed Action (include purpose or need/attach relevant design reports, plans, etc.):



**SOUND SHORE ROAD, NORTHVILLE,
TOWN OF RIVERHEAD**

**RIVERHEAD QUADRANGLE
New York-Suffolk County
7.5 Minute Series**

Published by the New York State Department of
Transportation in cooperation with the U.S.
Department of Transportation,
Federal Highway Administration
Map Base from U.S. Geological Survey 7.5 minute
quadrangle. Revisions made in 1991.
Scale: 1"=1000'

Project Status:

	Start	Completion
Proposal		
Study		
Preliminary Planning		
Final Plans: Specs		
Site Acquisition		
Construction		
Other		

Departments Involved:

Dept. Performing Design &
Construction

Initiating Dept. (if different)

Name:		
Street/PO:		
City, State:		
Zip:		
Contact Person:		
Business Phone:		
Email:		

B. Government Approvals, Funding or Sponsorship

("Funding" includes grants, loans, tax relief and any other forms of financial assistance)

Government Entity			If "Yes": Identify Agency and Approval(s) Required	Application Date (Actual or Projected)				
<i>i.</i> City Council, Town Board or Village Board of Trustees	Yes <input type="checkbox"/>	No <input type="checkbox"/>						
<i>ii.</i> City, Town or Village Planning Board or Commission	Yes <input type="checkbox"/>	No <input type="checkbox"/>						
<i>iii.</i> City, Town or Village Zoning Board of Appeals	Yes <input type="checkbox"/>	No <input type="checkbox"/>						
<i>iv.</i> Other local agencies	Yes <input type="checkbox"/>	No <input type="checkbox"/>						
<i>v.</i> County agencies	Yes <input type="checkbox"/>	No <input type="checkbox"/>						
<i>vi.</i> Regional agencies	Yes <input type="checkbox"/>	No <input type="checkbox"/>						
<i>vii.</i> State agencies	Yes <input type="checkbox"/>	No <input type="checkbox"/>						
<i>viii.</i> Federal agencies	Yes <input type="checkbox"/>	No <input type="checkbox"/>						
<i>ix.</i> Coastal Resources Is the project site within a Coastal Area or the waterfront area of a Designated Inland Waterway? If YES, <table border="1" style="width: 100%;"> <tr> <td>Is the project site located in a community with an approved Local Waterfront Revitalization Program?</td> <td>Yes <input type="checkbox"/> No <input type="checkbox"/></td> </tr> <tr> <td>Is the project site within a Coastal Erosion Hazard Area?</td> <td>Yes <input type="checkbox"/> No <input type="checkbox"/></td> </tr> </table>				Is the project site located in a community with an approved Local Waterfront Revitalization Program?	Yes <input type="checkbox"/> No <input type="checkbox"/>	Is the project site within a Coastal Erosion Hazard Area?	Yes <input type="checkbox"/> No <input type="checkbox"/>	Yes <input type="checkbox"/> No <input type="checkbox"/>
Is the project site located in a community with an approved Local Waterfront Revitalization Program?	Yes <input type="checkbox"/> No <input type="checkbox"/>							
Is the project site within a Coastal Erosion Hazard Area?	Yes <input type="checkbox"/> No <input type="checkbox"/>							

C. Planning and Zoning

C.1. Planning and Zoning Actions	
Will administrative or legislative adoption or amendment of a plan, local law, ordinance, rule or regulation be the only approval(s) which must be granted to enable the proposed action to proceed?	Yes <input type="checkbox"/> No <input type="checkbox"/>
C.2. Adopted Land Use Plans	
a. Do any municipally-adopted (city, town, village or county) comprehensive land use plan(s) include the site where the proposed action would be located? If Yes: Does the comprehensive plan include specific recommendations for the site where the proposed action would be located? Yes <input type="checkbox"/> No <input type="checkbox"/>	Yes <input type="checkbox"/> No <input type="checkbox"/>
b. Is the site of the proposed action within any local or regional special planning district (i.e. Greenway Brownfield Opportunity Area (BOA); designated State or Federal heritage area; watershed management plan; et. al)? If Yes, identify the plan(s): <input type="text"/>	Yes <input type="checkbox"/> No <input type="checkbox"/>
c. Is the proposed action located wholly or partially within an area listed in an adopted municipal open space plan, or an adopted municipal farmland protection plan? If Yes, identify the plan(s): <input type="text"/>	Yes <input type="checkbox"/> No <input type="checkbox"/>
C.3. Zoning	
a. Is the site of the proposed action located in a municipality with an adopted zoning law or ordinance? If Yes, what is the zoning classification(s) including any applicable overlay district? <input type="text"/>	Yes <input type="checkbox"/> No <input type="checkbox"/>
b. Is the use permitted or allowed by a special or conditional use permit?	Yes <input type="checkbox"/> No <input type="checkbox"/>
c. Is a zoning change requested as part of the proposed action? If Yes, what is the proposed new zoning for the site? <input type="text"/>	Yes <input type="checkbox"/> No <input type="checkbox"/>
C.4. Existing Community Services	
a. In what school district is the project site located?	
b. What police or other public protection forces serve the project site?	
c. Which fire protection and emergency medical services serve the project site?	
d. What parks serve the project site?	

D. Project Details

D.1. Proposed and Potential Development							
a. What is the general nature of the proposed action? (if mixed, include all components) Residential <input type="checkbox"/> ; Industrial <input type="checkbox"/> ; Commercial <input type="checkbox"/> ; Recreational <input type="checkbox"/> ; Other <input type="checkbox"/> :							
b. Total acreage of the site of the proposed action:	acres						
c. Total acreage to be physically disturbed:	acres						
d. Total acreage (project site and any contiguous properties) owned or controlled by the applicant or project sponsor:	acres						
e. Is the proposed action an expansion of an existing project or use? If Yes , what is the approximate percentage of the proposed expansion and identify the units (e.g., acres, miles, housing units, square feet, etc.)? <div style="border: 1px solid black; height: 20px; width: 100%; margin-top: 5px;"></div>	Yes <input type="checkbox"/> No <input type="checkbox"/>						
f. Is the proposed action a subdivision, or does it include a subdivision? If Yes: i. Purpose or type of subdivision? (if mixed, specify types) Residential <input type="checkbox"/> ; Industrial <input type="checkbox"/> ; Commercial <input type="checkbox"/> ; Recreational <input type="checkbox"/> ; Other <input type="checkbox"/> ii. <table border="1" style="width: 100%; border-collapse: collapse; margin-top: 5px;"> <tr> <td style="padding: 2px;">Is a cluster/conservation layout proposed?</td> <td style="text-align: right; padding: 2px;">Yes <input type="checkbox"/> No <input type="checkbox"/></td> </tr> <tr> <td style="padding: 2px;">Number of lots proposed:</td> <td></td> </tr> <tr> <td style="padding: 2px;">Minimum and maximum proposed lot sizes:</td> <td></td> </tr> </table>	Is a cluster/conservation layout proposed?	Yes <input type="checkbox"/> No <input type="checkbox"/>	Number of lots proposed:		Minimum and maximum proposed lot sizes:		Yes <input type="checkbox"/> No <input type="checkbox"/>
Is a cluster/conservation layout proposed?	Yes <input type="checkbox"/> No <input type="checkbox"/>						
Number of lots proposed:							
Minimum and maximum proposed lot sizes:							
g. Will proposed action be constructed in multiple phases? If No , What is the anticipated period of construction? <div style="border: 1px solid black; height: 20px; width: 100%; margin-top: 5px;"></div> If Yes: <table border="1" style="width: 100%; border-collapse: collapse; margin-top: 5px;"> <tr> <td style="padding: 2px;">Total number of phases anticipated:</td> </tr> <tr> <td style="padding: 2px;">Anticipated commencement date of phase I (including demolition):</td> </tr> <tr> <td style="padding: 2px;">Anticipated completion date of final phase:</td> </tr> <tr> <td style="padding: 2px;">Generally describe connections or relationships among phases, including any contingencies where progress of one phase may determine timing or duration of future phases: <div style="border: 1px solid black; height: 40px; width: 100%; margin-top: 5px;"></div></td> </tr> </table>	Total number of phases anticipated:	Anticipated commencement date of phase I (including demolition):	Anticipated completion date of final phase:	Generally describe connections or relationships among phases, including any contingencies where progress of one phase may determine timing or duration of future phases: <div style="border: 1px solid black; height: 40px; width: 100%; margin-top: 5px;"></div>	Yes <input type="checkbox"/> No <input type="checkbox"/>		
Total number of phases anticipated:							
Anticipated commencement date of phase I (including demolition):							
Anticipated completion date of final phase:							
Generally describe connections or relationships among phases, including any contingencies where progress of one phase may determine timing or duration of future phases: <div style="border: 1px solid black; height: 40px; width: 100%; margin-top: 5px;"></div>							

<p>h. Does the project include new residential uses?</p> <p>If Yes, show number of units proposed.</p> <table border="1" style="width: 100%; border-collapse: collapse; margin-left: 20px;"> <thead> <tr> <th style="width: 20%;"></th> <th style="width: 20%;">Single Family</th> <th style="width: 20%;">Two Family</th> <th style="width: 20%;">Three Family</th> <th style="width: 20%;">Multi-Family (4+)</th> </tr> </thead> <tbody> <tr> <td>Initial Phase</td> <td></td> <td></td> <td></td> <td></td> </tr> <tr> <td>At Completion</td> <td></td> <td></td> <td></td> <td></td> </tr> </tbody> </table>		Single Family	Two Family	Three Family	Multi-Family (4+)	Initial Phase					At Completion					<p>Yes <input type="checkbox"/> No <input type="checkbox"/></p>
	Single Family	Two Family	Three Family	Multi-Family (4+)												
Initial Phase																
At Completion																
<p>i. Does the proposed action include new non-residential construction (including expansions)?</p> <p>If Yes:</p> <table border="1" style="width: 100%; border-collapse: collapse; margin-left: 20px;"> <tr> <td style="padding: 2px;">Total Number of Structures:</td> </tr> <tr> <td style="padding: 2px;">Dimensions of largest proposed structure:</td> </tr> <tr> <td style="padding: 2px;">Approximate extent of building space to be heated or cooled:</td> </tr> </table>	Total Number of Structures:	Dimensions of largest proposed structure:	Approximate extent of building space to be heated or cooled:	<p>Yes <input type="checkbox"/> No <input type="checkbox"/></p>												
Total Number of Structures:																
Dimensions of largest proposed structure:																
Approximate extent of building space to be heated or cooled:																
<p>j. Does the proposed action include construction or other activities that will result in the impoundment of any liquids, such as creation of a water supply, reservoir, pond, lake, waste lagoon or other storage?</p> <p>If Yes:</p> <table border="1" style="width: 100%; border-collapse: collapse; margin-left: 20px;"> <tr> <td style="padding: 2px;">Purpose of the impoundment:</td> </tr> <tr> <td style="padding: 2px;">If a water impoundment, the principal source of the water: Ground Water <input type="checkbox"/>; Surface Water Streams <input type="checkbox"/>; Other <input type="checkbox"/> (specify):</td> </tr> <tr> <td style="padding: 2px;">If other than water, identify the type of impounded/contained liquids and their source:</td> </tr> <tr> <td style="padding: 2px;">Approximate size of the proposed impoundment (include units): Volume: _____ Surface area: _____</td> </tr> <tr> <td style="padding: 2px;">Dimensions of the proposed dam or impounding structure:</td> </tr> <tr> <td style="padding: 2px;">Construction method/materials for the proposed dam or impounding structure (e.g., earth fill, rock, wood, concrete):</td> </tr> </table>	Purpose of the impoundment:	If a water impoundment, the principal source of the water: Ground Water <input type="checkbox"/> ; Surface Water Streams <input type="checkbox"/> ; Other <input type="checkbox"/> (specify):	If other than water, identify the type of impounded/contained liquids and their source:	Approximate size of the proposed impoundment (include units): Volume: _____ Surface area: _____	Dimensions of the proposed dam or impounding structure:	Construction method/materials for the proposed dam or impounding structure (e.g., earth fill, rock, wood, concrete):	<p>Yes <input type="checkbox"/> No <input type="checkbox"/></p>									
Purpose of the impoundment:																
If a water impoundment, the principal source of the water: Ground Water <input type="checkbox"/> ; Surface Water Streams <input type="checkbox"/> ; Other <input type="checkbox"/> (specify):																
If other than water, identify the type of impounded/contained liquids and their source:																
Approximate size of the proposed impoundment (include units): Volume: _____ Surface area: _____																
Dimensions of the proposed dam or impounding structure:																
Construction method/materials for the proposed dam or impounding structure (e.g., earth fill, rock, wood, concrete):																
D.2. Project Operations																
<p>a. Does the proposed action include any excavation, mining or dredging, during construction, operations or both? (Not including general site preparation, grading or installation of utilities or foundations where all excavated materials will remain onsite)</p> <p>If Yes:</p> <table border="1" style="width: 100%; border-collapse: collapse; margin-left: 20px;"> <tr> <td style="padding: 2px;">What is the purpose of the excavation or dredging?</td> </tr> <tr> <td style="padding: 2px;">How much material (including rock, earth, sediments, etc.) is proposed to be removed from the site? Volume: _____ Over what duration of time: _____</td> </tr> <tr> <td style="padding: 2px;">Describe nature and characteristics of materials to be excavated or dredged, and plans to use, manage or dispose of them:</td> </tr> </table>	What is the purpose of the excavation or dredging?	How much material (including rock, earth, sediments, etc.) is proposed to be removed from the site? Volume: _____ Over what duration of time: _____	Describe nature and characteristics of materials to be excavated or dredged, and plans to use, manage or dispose of them:	<p>Yes <input type="checkbox"/> No <input type="checkbox"/></p>												
What is the purpose of the excavation or dredging?																
How much material (including rock, earth, sediments, etc.) is proposed to be removed from the site? Volume: _____ Over what duration of time: _____																
Describe nature and characteristics of materials to be excavated or dredged, and plans to use, manage or dispose of them:																

D.2.a (cont.) – only answer following if checked “Yes” above

Will there be onsite dewatering or processing of excavated materials?

If Yes, describe:

What is the total area to be dredged or excavated?

What is the maximum area to be worked at any one time?

What would be the maximum depth of excavation or dredging?

Will the excavation require blasting?

Summarize site reclamation goals and plans:

b. Would the proposed action cause or result in alteration of, increase or decrease in size of, or encroachment into any existing wetland, water body, shoreline, beach or adjacent area?

If Yes:

Identify the wetland or water body which would be affected (by name, water index number, wetland map number or geographic description):

Describe how the proposed action would affect that water body or wetland, e.g. excavation, fill, placement of structures or creation of channels, banks and shorelines. Indicate extent of activities, alterations and additions in square feet or acres:

Will proposed action cause or result in disturbance to bottom sediments?

If Yes, describe:

Will proposed action cause or result in the destruction or removal of aquatic vegetation?

Yes No

If Yes:

Area of vegetation proposed to be removed:

Expected acreage of aquatic vegetation remaining after project completion:

Purpose of proposed removal (e.g., beach clearing, invasive control, boat access):

Proposed method of plant removal:

If chemical/herbicide treatment will be used, specify product(s):

Describe any proposed reclamation/mitigation following disturbance:

c. Will the proposed action use or create a new demand for water?

If Yes:

Total anticipated water usage/demand per day:

Will the proposed action obtain water from an existing public water supply?

If Yes:

Name of district/service area:

Does the existing public water supply have capacity to serve the proposal?

Yes No

Is the project site in the existing district?

Yes No

Is expansion of the district needed?

Yes No

Do existing lines serve the project site?

Yes No

Will line extension within an existing district be necessary to supply the project?

If Yes:

Describe extensions or capacity expansions proposed to serve this project:

Source(s) of supply for the district:

Yes No

Is a new water supply district or service area proposed to be formed to serve the project site?

If Yes:

Applicant/sponsor for new district:

Date application submitted or anticipated:

Proposed source(s) of supply for new district:

If a public water supply will not be used, describe plans to provide water supply for the project:

If water supply will be from wells (public or private), what will be the maximum pumping capacity?

d. Will the proposed action generate liquid wastes?

If Yes:

Total anticipated liquid waste generation per day:

Nature of liquid wastes to be generated (e.g., sanitary wastewater, industrial; if combination, describe all components and approximate volumes or proportions of each):

If sanitary wastewater identify proposed disinfection technology and treatment goals for the following:

- Disinfection technology:
- Nitrogen:
- Phosphorus:
- Total Suspended Solids (TSS):
- Biological Oxygen Demand (BOD):

Will the proposed action use any existing public wastewater treatment facilities?

If Yes:

Name of wastewater treatment plant to be used:

Name of district:

Does the existing wastewater treatment plant have capacity to serve the project?

Yes No

Is the project site in the existing district?

Yes No

Is expansion of the district needed?

Yes No

Do existing sewer lines serve the project site?

Yes No

Will line extension within an existing district be necessary to serve the project?

If Yes:

Describe extensions or capacity expansions proposed to serve this project:

Will a new wastewater (sewage) treatment district be formed to serve the project site?

If Yes:

Applicant/Sponsor for new district:

Date application submitted or anticipated:

What is the receiving water for the wastewater discharge?

If public facilities will not be used, describe plans to provide wastewater treatment for the project, including specifying proposed receiving water (name and classification if surface discharge, or describe subsurface disposal plans):

Describe any plans or designs to capture, recycle or reuse liquid waste:

Yes No

<p>e. Will the proposed action disturb more than one acre and create stormwater runoff, either from new point sources (i.e. ditches, pipes, swales, curbs, gutters or other concentrated flows of stormwater) or non-point source (i.e. sheet flow) during construction or post construction?</p> <p>If Yes:</p> <table border="1"> <tr> <td data-bbox="154 304 1291 399"> How much impervious surface will the project create in relation to total size of project parcel? Area of Impervious Surface: Area of Parcel: </td> </tr> <tr> <td data-bbox="154 399 1291 472"> Describe types of new point sources: </td> </tr> <tr> <td data-bbox="154 472 1291 598"> Where will the stormwater runoff be directed (i.e. on-site stormwater management facility/structures, adjacent properties, groundwater, on-site surface water or off-site surface waters)? </td> </tr> <tr> <td data-bbox="154 598 1291 672"> If to surface waters, identify receiving water bodies or wetlands: </td> </tr> <tr> <td data-bbox="154 672 1291 766"> Will stormwater runoff flow to adjacent properties? Yes <input type="checkbox"/> No <input type="checkbox"/> </td> </tr> <tr> <td data-bbox="154 766 1291 871"> Does proposed plan minimize impervious surfaces use pervious materials or collect and re-use stormwater? Yes <input type="checkbox"/> No <input type="checkbox"/> </td> </tr> </table>	How much impervious surface will the project create in relation to total size of project parcel? Area of Impervious Surface: Area of Parcel:	Describe types of new point sources:	Where will the stormwater runoff be directed (i.e. on-site stormwater management facility/structures, adjacent properties, groundwater, on-site surface water or off-site surface waters)?	If to surface waters, identify receiving water bodies or wetlands:	Will stormwater runoff flow to adjacent properties? Yes <input type="checkbox"/> No <input type="checkbox"/>	Does proposed plan minimize impervious surfaces use pervious materials or collect and re-use stormwater? Yes <input type="checkbox"/> No <input type="checkbox"/>	<p>Yes <input type="checkbox"/> No <input type="checkbox"/></p>
How much impervious surface will the project create in relation to total size of project parcel? Area of Impervious Surface: Area of Parcel:							
Describe types of new point sources:							
Where will the stormwater runoff be directed (i.e. on-site stormwater management facility/structures, adjacent properties, groundwater, on-site surface water or off-site surface waters)?							
If to surface waters, identify receiving water bodies or wetlands:							
Will stormwater runoff flow to adjacent properties? Yes <input type="checkbox"/> No <input type="checkbox"/>							
Does proposed plan minimize impervious surfaces use pervious materials or collect and re-use stormwater? Yes <input type="checkbox"/> No <input type="checkbox"/>							
<p>f. Does the proposed action include, or will it use on-site, one or more sources of air emissions, including fuel combustion, waste incineration, or other processes or operations?</p> <p>If Yes, identify:</p> <table border="1"> <tr> <td data-bbox="154 1050 1291 1113"> Mobile sources during project operations (e.g., heavy equipment, fleet or delivery vehicles): </td> </tr> <tr> <td data-bbox="154 1113 1291 1186"> Stationary sources during construction (e.g., power generation, structural heating, batch plant, crushers): </td> </tr> <tr> <td data-bbox="154 1186 1291 1249"> Stationary sources during operations (e.g., process emissions, large boilers, electric generation): </td> </tr> </table>	Mobile sources during project operations (e.g., heavy equipment, fleet or delivery vehicles):	Stationary sources during construction (e.g., power generation, structural heating, batch plant, crushers):	Stationary sources during operations (e.g., process emissions, large boilers, electric generation):	<p>Yes <input type="checkbox"/> No <input type="checkbox"/></p>			
Mobile sources during project operations (e.g., heavy equipment, fleet or delivery vehicles):							
Stationary sources during construction (e.g., power generation, structural heating, batch plant, crushers):							
Stationary sources during operations (e.g., process emissions, large boilers, electric generation):							
<p>g. Will any air emission sources named in D.2.f (above) require a NY State Air Registration, Air Facility Permit or Federal Clean Air Act Title IV or Title V Permit?</p> <p>If Yes:</p> <table border="1"> <tr> <td data-bbox="154 1428 1291 1522"> Is the project site located in an Air Quality non-attainment area? (Area routinely or periodically fails to meet ambient air quality standards for all or some parts of the year) Yes <input type="checkbox"/> No <input type="checkbox"/> </td> </tr> <tr> <td data-bbox="154 1522 1291 1764"> In addition to emissions as calculated in the application, the project will generate: <ul style="list-style-type: none"> - Tons/year (metric) of Carbon Dioxide (CO₂) - Tons/year (metric) of Nitrous Oxide (N₂O) - Tons/year (metric) of Perfluorocarbons (PFCs) - Tons/year (metric) of Sulfur Hexafluoride (SF₆) - Tons/year (metric) of Carbon Dioxide equivalent of Hydroflorocarbons (HFCS) - Tons/year (metric) of Hazardous Air Pollutants (HAPs) </td> </tr> </table>	Is the project site located in an Air Quality non-attainment area? (Area routinely or periodically fails to meet ambient air quality standards for all or some parts of the year) Yes <input type="checkbox"/> No <input type="checkbox"/>	In addition to emissions as calculated in the application, the project will generate: <ul style="list-style-type: none"> - Tons/year (metric) of Carbon Dioxide (CO₂) - Tons/year (metric) of Nitrous Oxide (N₂O) - Tons/year (metric) of Perfluorocarbons (PFCs) - Tons/year (metric) of Sulfur Hexafluoride (SF₆) - Tons/year (metric) of Carbon Dioxide equivalent of Hydroflorocarbons (HFCS) - Tons/year (metric) of Hazardous Air Pollutants (HAPs) 	<p>Yes <input type="checkbox"/> No <input type="checkbox"/></p>				
Is the project site located in an Air Quality non-attainment area? (Area routinely or periodically fails to meet ambient air quality standards for all or some parts of the year) Yes <input type="checkbox"/> No <input type="checkbox"/>							
In addition to emissions as calculated in the application, the project will generate: <ul style="list-style-type: none"> - Tons/year (metric) of Carbon Dioxide (CO₂) - Tons/year (metric) of Nitrous Oxide (N₂O) - Tons/year (metric) of Perfluorocarbons (PFCs) - Tons/year (metric) of Sulfur Hexafluoride (SF₆) - Tons/year (metric) of Carbon Dioxide equivalent of Hydroflorocarbons (HFCS) - Tons/year (metric) of Hazardous Air Pollutants (HAPs) 							

<p>h. Will the proposed action generate or emit methane (including, but not limited to, sewage treatment plants, landfills, composting facilities)?</p> <p>If Yes:</p> <table border="1" style="width: 100%;"> <tr> <td>Estimate methane generation in tons/year (metric):</td> </tr> <tr> <td>Describe any methane capture, control or elimination measures included in project design (e.g., combustion to generate heat or electricity, flaring):</td> </tr> </table>	Estimate methane generation in tons/year (metric):	Describe any methane capture, control or elimination measures included in project design (e.g., combustion to generate heat or electricity, flaring):	Yes <input type="checkbox"/> No <input type="checkbox"/>							
Estimate methane generation in tons/year (metric):										
Describe any methane capture, control or elimination measures included in project design (e.g., combustion to generate heat or electricity, flaring):										
<p>i. Will the proposed action result in the release of air pollutants from open-air operations or processes such as quarry or landfill operations?</p> <p>If Yes, describe operations and nature of emissions (e.g., diesel exhaust, rock particulates/dust):</p> <table border="1" style="width: 100%; height: 20px;"> <tr> <td></td> </tr> </table>		Yes <input type="checkbox"/> No <input type="checkbox"/>								
<p>j. Will the proposed action result in a substantial increase in traffic above present levels or generate substantial new demand for transportation facilities or services?</p> <p>If Yes:</p> <table border="1" style="width: 100%;"> <tr> <td>When is the peak traffic expected? (check all that apply)</td> </tr> <tr> <td>Morning <input type="checkbox"/>; Evening <input type="checkbox"/>; Weekend <input type="checkbox"/>; Randomly <input type="checkbox"/> between the hours of _____ to _____</td> </tr> <tr> <td>For commercial activities only, projected number of semi-trailer truck trips/day:</td> </tr> <tr> <td>Parking spaces: Existing: _____ Proposed: _____ Net Increase/Decrease: _____</td> </tr> <tr> <td>Does the proposed action include any shared use parking? Yes <input type="checkbox"/> No <input type="checkbox"/></td> </tr> <tr> <td>If the proposed action includes any modification of existing roads, creation of new roads or change in existing access, describe:</td> </tr> <tr> <td>Are public/private transportation service(s) or facilities available within ½ mile of the proposed site? Yes <input type="checkbox"/> No <input type="checkbox"/></td> </tr> <tr> <td>Will the proposed action include access to public transportation or accommodations for use of hybrid, electric or other alternative fueled vehicles? Yes <input type="checkbox"/> No <input type="checkbox"/></td> </tr> <tr> <td>Will the proposed action include plans for pedestrian or bicycle accommodations for connections to existing pedestrian or bicycle routes? Yes <input type="checkbox"/> No <input type="checkbox"/></td> </tr> </table>	When is the peak traffic expected? (check all that apply)	Morning <input type="checkbox"/> ; Evening <input type="checkbox"/> ; Weekend <input type="checkbox"/> ; Randomly <input type="checkbox"/> between the hours of _____ to _____	For commercial activities only, projected number of semi-trailer truck trips/day:	Parking spaces: Existing: _____ Proposed: _____ Net Increase/Decrease: _____	Does the proposed action include any shared use parking? Yes <input type="checkbox"/> No <input type="checkbox"/>	If the proposed action includes any modification of existing roads, creation of new roads or change in existing access, describe:	Are public/private transportation service(s) or facilities available within ½ mile of the proposed site? Yes <input type="checkbox"/> No <input type="checkbox"/>	Will the proposed action include access to public transportation or accommodations for use of hybrid, electric or other alternative fueled vehicles? Yes <input type="checkbox"/> No <input type="checkbox"/>	Will the proposed action include plans for pedestrian or bicycle accommodations for connections to existing pedestrian or bicycle routes? Yes <input type="checkbox"/> No <input type="checkbox"/>	Yes <input type="checkbox"/> No <input type="checkbox"/>
When is the peak traffic expected? (check all that apply)										
Morning <input type="checkbox"/> ; Evening <input type="checkbox"/> ; Weekend <input type="checkbox"/> ; Randomly <input type="checkbox"/> between the hours of _____ to _____										
For commercial activities only, projected number of semi-trailer truck trips/day:										
Parking spaces: Existing: _____ Proposed: _____ Net Increase/Decrease: _____										
Does the proposed action include any shared use parking? Yes <input type="checkbox"/> No <input type="checkbox"/>										
If the proposed action includes any modification of existing roads, creation of new roads or change in existing access, describe:										
Are public/private transportation service(s) or facilities available within ½ mile of the proposed site? Yes <input type="checkbox"/> No <input type="checkbox"/>										
Will the proposed action include access to public transportation or accommodations for use of hybrid, electric or other alternative fueled vehicles? Yes <input type="checkbox"/> No <input type="checkbox"/>										
Will the proposed action include plans for pedestrian or bicycle accommodations for connections to existing pedestrian or bicycle routes? Yes <input type="checkbox"/> No <input type="checkbox"/>										
<p>k. Will the proposed action (for commercial or industrial projects only) generate new or additional demand for energy?</p> <p>If Yes:</p> <table border="1" style="width: 100%;"> <tr> <td>Estimate annual electricity demand during operation of the proposed action:</td> </tr> <tr> <td>Anticipated sources/suppliers of electricity for the project (e.g., on-site combustion, on-site renewable, via grid/local utility or other):</td> </tr> <tr> <td>Will the proposed action require a new, or an upgrade to, an existing substation? Yes <input type="checkbox"/> No <input type="checkbox"/></td> </tr> </table>	Estimate annual electricity demand during operation of the proposed action:	Anticipated sources/suppliers of electricity for the project (e.g., on-site combustion, on-site renewable, via grid/local utility or other):	Will the proposed action require a new, or an upgrade to, an existing substation? Yes <input type="checkbox"/> No <input type="checkbox"/>	Yes <input type="checkbox"/> No <input type="checkbox"/>						
Estimate annual electricity demand during operation of the proposed action:										
Anticipated sources/suppliers of electricity for the project (e.g., on-site combustion, on-site renewable, via grid/local utility or other):										
Will the proposed action require a new, or an upgrade to, an existing substation? Yes <input type="checkbox"/> No <input type="checkbox"/>										

<p>l. Hours of operation (Answer all items which apply)</p> <table border="1" data-bbox="142 128 1287 304"> <thead> <tr> <th data-bbox="142 128 727 163">During Construction</th> <th data-bbox="727 128 1287 163">During Operations</th> </tr> </thead> <tbody> <tr> <td data-bbox="142 163 727 199">Monday-Friday:</td> <td data-bbox="727 163 1287 199">Monday-Friday:</td> </tr> <tr> <td data-bbox="142 199 727 235">Saturday:</td> <td data-bbox="727 199 1287 235">Saturday:</td> </tr> <tr> <td data-bbox="142 235 727 270">Sunday:</td> <td data-bbox="727 235 1287 270">Sunday:</td> </tr> <tr> <td data-bbox="142 270 727 304">Holidays:</td> <td data-bbox="727 270 1287 304">Holidays:</td> </tr> </tbody> </table>	During Construction	During Operations	Monday-Friday:	Monday-Friday:	Saturday:	Saturday:	Sunday:	Sunday:	Holidays:	Holidays:	N/A <input type="checkbox"/>
During Construction	During Operations										
Monday-Friday:	Monday-Friday:										
Saturday:	Saturday:										
Sunday:	Sunday:										
Holidays:	Holidays:										
<p>m. Does the proposed action produce noise that will exceed existing ambient noise levels during construction, operation or both?</p> <p>If Yes:</p> <table border="1" data-bbox="142 472 1287 646"> <tr> <td data-bbox="142 472 1287 541">Provide details including sources, time of day and duration:</td> </tr> <tr> <td data-bbox="142 541 1287 646"> Will proposed action remove existing natural barriers that could act as a noise barrier or screen? Yes <input type="checkbox"/> No <input type="checkbox"/> Describe: </td> </tr> </table>	Provide details including sources, time of day and duration:	Will proposed action remove existing natural barriers that could act as a noise barrier or screen? Yes <input type="checkbox"/> No <input type="checkbox"/> Describe:	Yes <input type="checkbox"/> No <input type="checkbox"/>								
Provide details including sources, time of day and duration:											
Will proposed action remove existing natural barriers that could act as a noise barrier or screen? Yes <input type="checkbox"/> No <input type="checkbox"/> Describe:											
<p>n. Will the proposed action have outdoor lighting?</p> <p>If Yes:</p> <table border="1" data-bbox="142 779 1287 919"> <tr> <td data-bbox="142 779 1287 848">Describe source(s), location(s), height of fixture(s), direction/aim, and proximity to nearest occupied structures:</td> </tr> <tr> <td data-bbox="142 848 1287 919"> Will proposed action remove existing natural barriers that could act as a light barrier or screen? Yes <input type="checkbox"/> No <input type="checkbox"/> Describe: </td> </tr> </table>	Describe source(s), location(s), height of fixture(s), direction/aim, and proximity to nearest occupied structures:	Will proposed action remove existing natural barriers that could act as a light barrier or screen? Yes <input type="checkbox"/> No <input type="checkbox"/> Describe:	Yes <input type="checkbox"/> No <input type="checkbox"/>								
Describe source(s), location(s), height of fixture(s), direction/aim, and proximity to nearest occupied structures:											
Will proposed action remove existing natural barriers that could act as a light barrier or screen? Yes <input type="checkbox"/> No <input type="checkbox"/> Describe:											
<p>o. Does the proposed action have the potential to produce odors for more than one hour per day?</p> <p>If Yes:</p> <table border="1" data-bbox="142 1052 1287 1121"> <tr> <td data-bbox="142 1052 1287 1121">Describe possible sources, potential frequency and duration of odor emissions and proximity to nearest occupied structures:</td> </tr> </table>	Describe possible sources, potential frequency and duration of odor emissions and proximity to nearest occupied structures:	Yes <input type="checkbox"/> No <input type="checkbox"/>									
Describe possible sources, potential frequency and duration of odor emissions and proximity to nearest occupied structures:											
<p>p. Will the proposed action include any bulk storage of petroleum (over 1,100 gallons) or chemical products (over 550 gallons)?</p> <p>If Yes:</p> <table border="1" data-bbox="142 1291 1287 1499"> <tr> <td data-bbox="142 1291 1287 1360">Product(s) to be stored:</td> </tr> <tr> <td data-bbox="142 1360 1287 1430">Volume(s): per unit time: (e.g., month, year)</td> </tr> <tr> <td data-bbox="142 1430 1287 1499">Generally describe proposed storage facilities:</td> </tr> </table>	Product(s) to be stored:	Volume(s): per unit time: (e.g., month, year)	Generally describe proposed storage facilities:	Yes <input type="checkbox"/> No <input type="checkbox"/>							
Product(s) to be stored:											
Volume(s): per unit time: (e.g., month, year)											
Generally describe proposed storage facilities:											
<p>q. Will the proposed action (commercial, industrial and recreational projects only) use pesticides (i.e., herbicides, insecticides) during construction or operation?</p> <p>If Yes:</p> <table border="1" data-bbox="142 1669 1287 1810"> <tr> <td data-bbox="142 1669 1287 1738">Describe proposed treatment(s):</td> </tr> <tr> <td data-bbox="142 1738 1287 1810"> Will the proposed action use Integrated Pest Management Practices? Yes <input type="checkbox"/> No <input type="checkbox"/> </td> </tr> </table>	Describe proposed treatment(s):	Will the proposed action use Integrated Pest Management Practices? Yes <input type="checkbox"/> No <input type="checkbox"/>	Yes <input type="checkbox"/> No <input type="checkbox"/>								
Describe proposed treatment(s):											
Will the proposed action use Integrated Pest Management Practices? Yes <input type="checkbox"/> No <input type="checkbox"/>											

<p>r. Will the proposed action (commercial or industrial projects only) involve or require the management or disposal of solid waste (excluding hazardous materials)?</p> <p>If Yes:</p> <table border="1" style="width: 100%; border-collapse: collapse;"> <tr> <td colspan="2">Describe any solid waste(s) to be generated during construction or operation of the facility:</td> </tr> <tr> <td style="width: 20%;">Construction:</td> <td>tons per (unit of time)</td> </tr> <tr> <td>Operation:</td> <td>tons per (unit of time)</td> </tr> </table> <table border="1" style="width: 100%; border-collapse: collapse;"> <tr> <td colspan="2">Describe any proposals for on-site minimization, recycling or reuse of materials to avoid disposal as solid waste:</td> </tr> <tr> <td style="width: 20%;">Construction:</td> <td></td> </tr> <tr> <td>Operation:</td> <td></td> </tr> </table> <table border="1" style="width: 100%; border-collapse: collapse;"> <tr> <td colspan="2">Proposed disposal methods/facilities for solid waste generated on-site:</td> </tr> <tr> <td style="width: 20%;">Construction:</td> <td></td> </tr> <tr> <td>Operation:</td> <td></td> </tr> </table>	Describe any solid waste(s) to be generated during construction or operation of the facility:		Construction:	tons per (unit of time)	Operation:	tons per (unit of time)	Describe any proposals for on-site minimization, recycling or reuse of materials to avoid disposal as solid waste:		Construction:		Operation:		Proposed disposal methods/facilities for solid waste generated on-site:		Construction:		Operation:		Yes <input type="checkbox"/> No <input type="checkbox"/>
Describe any solid waste(s) to be generated during construction or operation of the facility:																			
Construction:	tons per (unit of time)																		
Operation:	tons per (unit of time)																		
Describe any proposals for on-site minimization, recycling or reuse of materials to avoid disposal as solid waste:																			
Construction:																			
Operation:																			
Proposed disposal methods/facilities for solid waste generated on-site:																			
Construction:																			
Operation:																			
<p>s. Does the proposed action include construction or modification of a solid waste management facility?</p> <p>If Yes:</p> <table border="1" style="width: 100%; border-collapse: collapse;"> <tr> <td>Type of management or handling of waste proposed for the site (e.g., recycling or transfer station, composting, landfill or other disposal activities):</td> </tr> <tr> <td>Anticipated rate of disposal/processing:</td> </tr> <tr> <td style="text-align: center;">tons/month, if transfer or other non-combustion/thermal treatment, or</td> </tr> <tr> <td style="text-align: center;">tons/hour, if combustion or thermal treatment</td> </tr> <tr> <td>If landfill, anticipated site life: years</td> </tr> </table>	Type of management or handling of waste proposed for the site (e.g., recycling or transfer station, composting, landfill or other disposal activities):	Anticipated rate of disposal/processing:	tons/month, if transfer or other non-combustion/thermal treatment, or	tons/hour, if combustion or thermal treatment	If landfill, anticipated site life: years	Yes <input type="checkbox"/> No <input type="checkbox"/>													
Type of management or handling of waste proposed for the site (e.g., recycling or transfer station, composting, landfill or other disposal activities):																			
Anticipated rate of disposal/processing:																			
tons/month, if transfer or other non-combustion/thermal treatment, or																			
tons/hour, if combustion or thermal treatment																			
If landfill, anticipated site life: years																			
<p>t. Will proposed action at the site involve the commercial generation, treatment, storage or disposal of hazardous waste?</p> <p>If Yes:</p> <table border="1" style="width: 100%; border-collapse: collapse;"> <tr> <td>Name(s) of all hazardous wastes or constituents to be generated, handled or managed at facility:</td> </tr> <tr> <td>Generally describe processes or activities involving hazardous wastes or constituents:</td> </tr> <tr> <td>Specify amount to be handled or generated: tons/month</td> </tr> <tr> <td>Describe any proposals for on-site minimization, recycling or reuse of hazardous constituents:</td> </tr> <tr> <td>Will any hazardous wastes be disposed at an existing offsite hazardous waste facility? Yes <input type="checkbox"/> No <input type="checkbox"/></td> </tr> <tr> <td>If Yes: Provide name and location of facility:</td> </tr> <tr> <td>If No: Describe proposed management of any hazardous wastes which will not be sent to a hazardous waste facility:</td> </tr> </table>	Name(s) of all hazardous wastes or constituents to be generated, handled or managed at facility:	Generally describe processes or activities involving hazardous wastes or constituents:	Specify amount to be handled or generated: tons/month	Describe any proposals for on-site minimization, recycling or reuse of hazardous constituents:	Will any hazardous wastes be disposed at an existing offsite hazardous waste facility? Yes <input type="checkbox"/> No <input type="checkbox"/>	If Yes: Provide name and location of facility:	If No: Describe proposed management of any hazardous wastes which will not be sent to a hazardous waste facility:	Yes <input type="checkbox"/> No <input type="checkbox"/>											
Name(s) of all hazardous wastes or constituents to be generated, handled or managed at facility:																			
Generally describe processes or activities involving hazardous wastes or constituents:																			
Specify amount to be handled or generated: tons/month																			
Describe any proposals for on-site minimization, recycling or reuse of hazardous constituents:																			
Will any hazardous wastes be disposed at an existing offsite hazardous waste facility? Yes <input type="checkbox"/> No <input type="checkbox"/>																			
If Yes: Provide name and location of facility:																			
If No: Describe proposed management of any hazardous wastes which will not be sent to a hazardous waste facility:																			

<p>u. Will proposed action adhere to Leadership in Energy and Environmental Design (LEED) or any other green building principals?</p> <p>If Yes: <input type="text" value="Describe proposed green building methods and attempted level of certification, if any:"/></p>	<p>Yes <input type="checkbox"/> No <input type="checkbox"/></p>
<p>v. Does the project sponsor propose the use of energy benchmarking to monitor and adjust project energy needs?</p> <p>If Yes, explain: <input type="text"/></p>	<p>Yes <input type="checkbox"/> No <input type="checkbox"/></p>
<p>w. Will the proposed action use native plants for all landscaping needs?</p> <p>Identify species to be used and method of irrigation: <input type="text"/></p>	<p>Yes <input type="checkbox"/> No <input type="checkbox"/></p>
<p>x. Does the proposed action promote local tourism?</p> <p>If Yes, explain: <input type="text"/></p>	<p>Yes <input type="checkbox"/> No <input type="checkbox"/></p>

E. Site and Setting of Proposed Action

<p>E.1. Land Uses on and Surrounding the Project Site</p>																																											
<p>a. Existing land uses (Check all uses the occur on, adjoining and near the project site): (include map)</p> <p>Urban <input type="checkbox"/> Industrial <input type="checkbox"/> Commercial <input type="checkbox"/> Residential <input type="checkbox"/> Rural <input type="checkbox"/> Forest <input type="checkbox"/> Agriculture <input type="checkbox"/> Aquatic <input type="checkbox"/> Other <input type="checkbox"/> Specify: _____</p> <p>If mix of uses, generally describe: _____</p>																																											
<p>b. Land uses and cover types on the project site:</p>																																											
<table border="1"> <thead> <tr> <th>Land Use or Cover Type</th> <th>Current Acreage</th> <th>Acreage After Project Completion</th> <th>Change (Acres +/-)</th> </tr> </thead> <tbody> <tr> <td>Roads, buildings and other paved or impervious surfaces</td> <td></td> <td></td> <td></td> </tr> <tr> <td>Forested</td> <td></td> <td></td> <td></td> </tr> <tr> <td>Meadows, grasslands or brushlands (non-agricultural, including abandoned agricultural)</td> <td></td> <td></td> <td></td> </tr> <tr> <td>Agricultural (includes active orchards, fields, greenhouse, etc.)</td> <td></td> <td></td> <td></td> </tr> <tr> <td>Surface water features (lakes, ponds, streams, rivers, etc.)</td> <td></td> <td></td> <td></td> </tr> <tr> <td>Wetlands (freshwater or tidal)</td> <td></td> <td></td> <td></td> </tr> <tr> <td>Non-Vegetated (bare rock, earth or fill)</td> <td></td> <td></td> <td></td> </tr> <tr> <td>Other Describe: _____</td> <td></td> <td></td> <td></td> </tr> <tr> <td style="text-align: right;">TOTAL:</td> <td></td> <td></td> <td></td> </tr> </tbody> </table>	Land Use or Cover Type	Current Acreage	Acreage After Project Completion	Change (Acres +/-)	Roads, buildings and other paved or impervious surfaces				Forested				Meadows, grasslands or brushlands (non-agricultural, including abandoned agricultural)				Agricultural (includes active orchards, fields, greenhouse, etc.)				Surface water features (lakes, ponds, streams, rivers, etc.)				Wetlands (freshwater or tidal)				Non-Vegetated (bare rock, earth or fill)				Other Describe: _____				TOTAL:						
Land Use or Cover Type	Current Acreage	Acreage After Project Completion	Change (Acres +/-)																																								
Roads, buildings and other paved or impervious surfaces																																											
Forested																																											
Meadows, grasslands or brushlands (non-agricultural, including abandoned agricultural)																																											
Agricultural (includes active orchards, fields, greenhouse, etc.)																																											
Surface water features (lakes, ponds, streams, rivers, etc.)																																											
Wetlands (freshwater or tidal)																																											
Non-Vegetated (bare rock, earth or fill)																																											
Other Describe: _____																																											
TOTAL:																																											

<p>c. Is the project site presently used by members of the community for public recreation?</p> <p>If Yes, explain:</p> <div style="border: 1px solid black; height: 30px; width: 100%;"></div>	<p>Yes <input type="checkbox"/> No <input type="checkbox"/></p>
<p>d. Are there any facilities serving children, the elderly, people with disabilities (e.g., schools, hospitals, licensed day care centers or group homes) within 1,500 feet of the project site?</p> <p>If Yes, identify facilities:</p> <div style="border: 1px solid black; height: 30px; width: 100%;"></div>	<p>Yes <input type="checkbox"/> No <input type="checkbox"/></p>
<p>e. Does the project site contain an existing dam?</p> <p>If Yes:</p> <div style="border: 1px solid black; padding: 5px;"> <p>Dimensions of the dam and impoundment:</p> <ul style="list-style-type: none"> - Dam height: feet - Dam length: feet - Surface area: acres - Volume impounded: gallons or acre-feet </div> <div style="border: 1px solid black; padding: 5px; margin-top: 5px;"> <p>Dam's existing hazard classification:</p> </div> <div style="border: 1px solid black; padding: 5px; margin-top: 5px;"> <p>Provide date and summarize results of last inspection:</p> </div>	<p>Yes <input type="checkbox"/> No <input type="checkbox"/></p>
<p>f. Has the project site ever been used as a municipal, commercial or industrial solid waste management facility, or does the project site adjoin property which is now, or was at one time, used as a solid waste management facility?</p> <p>If Yes:</p> <div style="border: 1px solid black; padding: 5px;"> <p>Has the facility been formally closed? Yes <input type="checkbox"/> No <input type="checkbox"/></p> <p>If Yes, cite sources/documentation:</p> </div> <div style="border: 1px solid black; padding: 5px; margin-top: 5px;"> <p>Describe the location of the project site relative to the boundaries of the solid waste management facility:</p> </div> <div style="border: 1px solid black; padding: 5px; margin-top: 5px;"> <p>Describe any development constraints due to the prior solid waste activities:</p> </div>	<p>Yes <input type="checkbox"/> No <input type="checkbox"/></p>
<p>g. Have hazardous wastes been generated, treated and/or disposed of at the site, or does the project site adjoin property which is now or was at one time used to commercially treat, store and/or dispose of hazardous waste?</p> <p>If Yes:</p> <div style="border: 1px solid black; padding: 5px;"> <p>Describe waste(s) handled and waste management activities, including approximate time when activities occurred:</p> </div>	<p>Yes <input type="checkbox"/> No <input type="checkbox"/></p>

h. Has there been a reported contamination spill at the proposed project site or have any remedial actions been conducted at or adjacent to the proposed site?

If Yes:

Is any portion of the site listed on the NYSDEC Spills Incidents database or Environmental Site Remediation database? (Check all that apply)

Yes – Spills Incidents database Provide DEC ID number(s):

Yes – Environmental Site Remediation database Provide DEC ID number(s):

Neither database

If site has been subject to RCRA corrective activities, describe control measures:

Is the project within 2000 feet of any site in the NYSDEC Environmental Site Remediation database? Yes No

If Yes:

DEC ID number(s):

Describe current status of site(s):

Yes No

E.1.h. (cont.) – only answer following if checked “Yes” above

Is the project site subject to an institutional control limiting property uses?

If Yes:

DEC site ID number(s):

Describe the type of institutional control (e.g., deed restriction or easement):

Describe any use limitations:

Describe any engineering controls:

Will the project affect the institutional or engineering controls in place? Yes No

Explain:

E.2. Natural Resources On or Near Project Site

a. What is the average depth to bedrock on the project site:
feet

b. Are there bedrock outcroppings on the project site?

If Yes:

What proportion of the site is comprised of bedrock outcroppings?
%

Yes No

c. Predominant soil type(s) present on project site: (include map)

1.	% of site
2.	% of site
3.	% of site
4.	% of site

d. What is the average depth to the water table on the project site?		
e. Drainage status of project site soils:		
1. <input type="checkbox"/> Well Drained	% of site	
2. <input type="checkbox"/> Moderately Well Drained	% of site	
3. <input type="checkbox"/> Poorly Drained	% of site	
f. Approximate proportion of proposed action site with slopes: (include topographic map)		
1. <input type="checkbox"/> 0-10%	% of site	
2. <input type="checkbox"/> 11-15%	% of site	
3. <input type="checkbox"/> 16% or greater	% of site	
g. Are there any unique geologic features on the project site?	Yes <input type="checkbox"/> No <input type="checkbox"/>	
<p>If Yes, describe:</p> <div style="border: 1px solid black; height: 30px; width: 100%;"></div>		
h. Does any portion of the project site contain wetlands or other waterbodies (including streams, rivers, ponds or lakes)?	Yes <input type="checkbox"/> No <input type="checkbox"/>	
i. Do any wetlands or other waterbodies adjoin the project site?	Yes <input type="checkbox"/> No <input type="checkbox"/>	
If Yes to either E.2.h or E.2.i, continue. If No, skip to E.2.m		
j. Are any of the wetlands or waterbodies within or adjoining the project site regulated by any federal, state or local agency? (include map)	Yes <input type="checkbox"/> No <input type="checkbox"/>	
k. For each identified wetland and waterbody on the project site, provide the following information:		
Streams:	Name:	Classification:
Lakes or Ponds:	Name:	Classification:
Wetlands:	Name:	Approx. Size:
Wetland No. (if regulated by DEC):		
l. Are any of the above waterbodies listed in the most recent compilation of NYS water quality-impaired waterbodies?	Yes <input type="checkbox"/> No <input type="checkbox"/>	
<p>If Yes, name of impaired water body/bodies and basis for listing as impaired:</p> <div style="border: 1px solid black; height: 20px; width: 100%;"></div>		
m. Is the project site in a designated floodway?	Yes <input type="checkbox"/> No <input type="checkbox"/>	
n. Is the project site in the 100 year floodplain?	Yes <input type="checkbox"/> No <input type="checkbox"/>	
o. Is the project site in the 500 year floodplain?	Yes <input type="checkbox"/> No <input type="checkbox"/>	
p. Is the project site located over or immediately adjoining a primary, principal or sole source aquifer?	Yes <input type="checkbox"/> No <input type="checkbox"/>	
<p>If Yes:</p> <div style="border: 1px solid black; padding: 2px;">Name of aquifer:</div> <div style="border: 1px solid black; padding: 2px;">Source of information:</div>		

q. Identify the predominant wildlife species that occupy or use the project site:	
r. Does the project site contain a designated significant natural community?	Yes <input type="checkbox"/> No <input type="checkbox"/>
If Yes: Describe the habitat/community (composition, function and basis for designation):	
Source(s) of description or evaluation:	
Extent of community/habitat: - Currently: acres - Following completion of project as proposed: acres - Gain or loss (indicate + or -): acres	
s. Does project site contain any species of plant or animal that is listed by the federal government or NYS as endangered or threatened, or does it contain any areas identified as habitat for an endangered or threatened species?	Yes <input type="checkbox"/> No <input type="checkbox"/>
If Yes: Species and listing (endangered or threatened):	
Nature of use of site by the species (e.g., resident, seasonal, transient):	
t. Does project site contain any species of plant or animal that is listed by NYS as rare, or as a species of special concern?	Yes <input type="checkbox"/> No <input type="checkbox"/>
If Yes: Species and listing:	
Nature of use of site by the species (e.g., resident, seasonal, transient):	
u. Is the project site or adjoining area currently used for hunting, trapping, fishing or shellfishing? If Yes, give a brief description of how the proposed action may affect that use:	Yes <input type="checkbox"/> No <input type="checkbox"/>
E.3. Designated Public Resources On or Near Project Site	
a. Is the project site, or any portion of it, located in a designated agricultural district certified pursuant to Agriculture and Markets Law, Article 25-AA, Section 303 and 304?	Yes <input type="checkbox"/> No <input type="checkbox"/>
If Yes, provide county plus district name/number: _____	
b. Are agricultural lands consisting of highly productive soils present?	Yes <input type="checkbox"/> No <input type="checkbox"/>
If Yes: Acreage(s) on project site:	
Source(s) of soil rating(s):	

<p>c. Does the project site contain all or part of, or is it substantially contiguous to a registered National Natural Landmark?</p> <p>If Yes:</p> <table border="1" style="width: 100%;"> <tr> <td>Nature of the natural landmark: <input type="checkbox"/> Biological Community; <input type="checkbox"/> Geological Feature</td> </tr> <tr> <td>Provide brief description of landmark, including values behind designation and approximate size/extent:</td> </tr> </table>	Nature of the natural landmark: <input type="checkbox"/> Biological Community; <input type="checkbox"/> Geological Feature	Provide brief description of landmark, including values behind designation and approximate size/extent:	<p>Yes <input type="checkbox"/> No <input type="checkbox"/></p>	
Nature of the natural landmark: <input type="checkbox"/> Biological Community; <input type="checkbox"/> Geological Feature				
Provide brief description of landmark, including values behind designation and approximate size/extent:				
<p>d. Is the project site located in or does it adjoin a state listed Critical Environmental Area, including Special Groundwater Protection Areas?</p> <p>If Yes:</p> <table border="1" style="width: 100%;"> <tr> <td>CEA name:</td> </tr> <tr> <td>Basis for designation:</td> </tr> <tr> <td>Designating agency and date:</td> </tr> </table>	CEA name:	Basis for designation:	Designating agency and date:	<p>Yes <input type="checkbox"/> No <input type="checkbox"/></p>
CEA name:				
Basis for designation:				
Designating agency and date:				
<p>e. Does the project site contain, or is it substantially contiguous to, a building, archeological site, or district which is listed on, or has been nominated by the NYS Board of Historic Preservation for inclusion on the State or National Register of Historic Places?</p> <p>If Yes:</p> <table border="1" style="width: 100%;"> <tr> <td>Nature of historic/archaeological resource: <input type="checkbox"/> Archaeological Site; <input type="checkbox"/> Historic Building or district</td> </tr> <tr> <td>Name:</td> </tr> <tr> <td>Brief description of attributes on which listing is based:</td> </tr> </table>	Nature of historic/archaeological resource: <input type="checkbox"/> Archaeological Site; <input type="checkbox"/> Historic Building or district	Name:	Brief description of attributes on which listing is based:	<p>Yes <input type="checkbox"/> No <input type="checkbox"/></p>
Nature of historic/archaeological resource: <input type="checkbox"/> Archaeological Site; <input type="checkbox"/> Historic Building or district				
Name:				
Brief description of attributes on which listing is based:				
<p>f. Is the project site, or any portion of it, located in or adjacent to an area designated as sensitive for archaeological sites on the NY State Historic Preservation Office (SHPO) archaeological site inventory?</p>	<p>Yes <input type="checkbox"/> No <input type="checkbox"/></p>			
<p>g. Have additional archaeological or historic site(s) or resources been identified on the project site?</p> <p>If Yes:</p> <table border="1" style="width: 100%;"> <tr> <td>Describe possible resource(s):</td> </tr> <tr> <td>Basis for identification:</td> </tr> </table>	Describe possible resource(s):	Basis for identification:	<p>Yes <input type="checkbox"/> No <input type="checkbox"/></p>	
Describe possible resource(s):				
Basis for identification:				
<p>h. Would the project site be visible from any officially designated and publicly assessable federal, state or local scenic or aesthetic resource?</p> <p>If Yes:</p> <table border="1" style="width: 100%;"> <tr> <td>Identify resource:</td> </tr> <tr> <td>Nature of, or basis for designation (e.g., established highway overlook, state or local park, state historic trail or scenic byway, etc.):</td> </tr> <tr> <td>Distance between project and resource:</td> </tr> </table>	Identify resource:	Nature of, or basis for designation (e.g., established highway overlook, state or local park, state historic trail or scenic byway, etc.):	Distance between project and resource:	<p>Yes <input type="checkbox"/> No <input type="checkbox"/></p>
Identify resource:				
Nature of, or basis for designation (e.g., established highway overlook, state or local park, state historic trail or scenic byway, etc.):				
Distance between project and resource:				
<p>i. Is the project site located within a designated river corridor under the Wild, Scenic and Recreational Rivers Program 6 NYCRR Part 666?</p> <p>If Yes:</p> <table border="1" style="width: 100%;"> <tr> <td>Identify the name of the river and its designation:</td> </tr> <tr> <td>Is the activity consistent with development restrictions contained in 6 NYCRR Part 666? Yes <input type="checkbox"/> No <input type="checkbox"/></td> </tr> </table>	Identify the name of the river and its designation:	Is the activity consistent with development restrictions contained in 6 NYCRR Part 666? Yes <input type="checkbox"/> No <input type="checkbox"/>	<p>Yes <input type="checkbox"/> No <input type="checkbox"/></p>	
Identify the name of the river and its designation:				
Is the activity consistent with development restrictions contained in 6 NYCRR Part 666? Yes <input type="checkbox"/> No <input type="checkbox"/>				

F. Additional Information

Attach any additional information which may be needed to clarify your project.

If you have identified any adverse impacts which could be associated with your proposal, please describe those impacts plus any measures which you propose to avoid or minimize them.

G. Verification

I certify that the information provided is true to the best of my knowledge.

Applicant/Sponsor Name: William Hillman, P.E.

Date: November 8, 2013

Signature: William Hillman

Title: Chief Engineer

SUFFOLK COUNTY
FULL ENVIRONMENTAL ASSESSMENT FORM
6 NYCRR Part 617
State Environmental Quality Review

Part 2 – Identification of Potential Project Impacts

Instructions: Part 2 is to be completed by the lead agency. It is designed to help the lead agency inventory all potential resources that could be affected by a proposed project or action. We recognize that the lead agency’s reviewer(s) will not necessarily be environmental professionals. So, the questions are designed to walk a reviewer through the assessment process by providing a series of questions that can be answered using the information found in Part 1. To further assist the lead agency in completing Part 2, the form identifies the most relevant questions in Part 1 that will provide the information needed to answer the Part 2 question. When Part 2 is completed, the lead agency will have identified the relevant environmental areas that may be impacted by the proposed activity.

Tips for completing Part 2:

- Review all of the information provided in Part 1.
- Review any application, maps, supporting materials and the Full EAF Workbook.
- Answer each of the 18 questions in Part 2.
- If you answer “**YES**” to a numbered question, please complete all the questions that follow in that section.
- If you answer “**NO**” to a numbered question, move on to the next numbered section.
- Check appropriate column to indicate the anticipated size of the impact.
- Proposed projects that would exceed a numeric threshold contained in a question should result in the reviewing agency checking the box “**Moderate to large impact may occur.**”
- The reviewer is not expected to be an expert in environmental analysis.
- If you are not sure or undecided about the size of an impact, it may help to review the sub-questions for the general question and consult the workbook.
- When answering a question consider all components of the proposed activity, that is, the “whole action.”
- Consider the possibility for long-term and cumulative impacts as well as direct impacts.
- Answer the question in a reasonable manner considering the scale and context of the project.

1. Impact on Land			
The proposed action may involve construction on, or physical alteration of the land surface of the proposed site. (See Part 1.D.1)		YES <input type="checkbox"/> NO <input type="checkbox"/>	
<i>If “YES”, answer questions a-h. If “NO”, move on to Section 2.</i>			
	Relevant Part 1 Question(s)	No, or small impact may occur	Moderate to large impact may occur
a.	The proposed action may involve construction on land where depth to water table is less than 3 feet.	<input type="checkbox"/>	<input type="checkbox"/>
b.	The proposed action may involve construction on slopes of 15% or greater.	<input type="checkbox"/>	<input type="checkbox"/>
c.	The proposed action may involve construction on land where bedrock is exposed, or generally within 5 feet of existing ground surface.	<input type="checkbox"/>	<input type="checkbox"/>
d.	The proposed action may involve the excavation and removal of more than 1,000 tons of natural material.	<input type="checkbox"/>	<input type="checkbox"/>
e.	The proposed action may involve construction that continues for more than one year or in multiple phases.	<input type="checkbox"/>	<input type="checkbox"/>
f.	The proposed action may result in increased erosion, whether from physical disturbance or vegetation removal (including from treatment by herbicides).	<input type="checkbox"/>	<input type="checkbox"/>
g.	The proposed action is, or may be, located within a Coastal Erosion hazard area.	<input type="checkbox"/>	<input type="checkbox"/>

h. Other impacts:	 	<input type="checkbox"/>	<input type="checkbox"/>
-------------------	--------------	--------------------------	--------------------------

2. Impact on Geological Features
 The proposed action may result in the modification or destruction of, or inhibit access to, any unique or unusual land forms on the site (e.g., cliffs, dunes, minerals, fossils, caves). (See Part 1.E.2.g)
 YES NO
If "YES", answer questions a-c. If "NO", move on to Section 3.

	Relevant Part 1 Question(s)	No, or small impact may occur	Moderate to large impact may occur
a. Identify the specific land form(s):	E.2.g	<input type="checkbox"/>	<input type="checkbox"/>
b. The proposed action may affect or is adjacent to a geological feature listed as a registered National Natural Landmark. Specific feature:	E.3.c	<input type="checkbox"/>	<input type="checkbox"/>
c. Other impacts:	 	<input type="checkbox"/>	<input type="checkbox"/>

3. Impact on Surface Water
 The proposed action may affect one or more wetlands or other surface water bodies (e.g., streams, rivers, ponds or lakes).
 YES NO
 (See Part 1.D.2 & E.2.h)
If "YES", answer questions a-l. If "NO", move on to Section 4.

	Relevant Part 1 Question(s)	No, or small impact may occur	Moderate to large impact may occur
a. The proposed action may create a new water body	D.1.j D.2.b	<input type="checkbox"/>	<input type="checkbox"/>
b. The proposed action may result in an increase or decrease of over 10% or more than a 10 acre increase or decrease in the surface area of any body of water.	D.2.b	<input type="checkbox"/>	<input type="checkbox"/>
c. The proposed action may involve dredging more than 100 cubic yards of material from a wetland or water body.	D.2.a	<input type="checkbox"/>	<input type="checkbox"/>
d. The proposed action may involve construction within or adjoining a freshwater or tidal wetland, or in the bed or banks of any other water body.	E.2.h E.2.i	<input type="checkbox"/>	<input type="checkbox"/>
e. The proposed action may create turbidity in a waterbody, either from upland erosion, runoff or by disturbing bottom sediments.	D.2.a D.2.h	<input type="checkbox"/>	<input type="checkbox"/>
f. The proposed action may include construction of one or more intake(s) for withdrawal of water from surface water.	D.2.c	<input type="checkbox"/>	<input type="checkbox"/>
g. The proposed action may include construction of one or more outfall(s) for discharge of wastewater to surface water(s).	D.2.d	<input type="checkbox"/>	<input type="checkbox"/>
h. The proposed action may cause soil erosion, or otherwise create a source of stormwater discharge that may lead to siltation or other degradation of receiving water bodies.	D.2.e	<input type="checkbox"/>	<input type="checkbox"/>
i. The proposed action may affect the water quality of any water bodies within or downstream of the site of the proposed action.	E.2.h – E.2.l	<input type="checkbox"/>	<input type="checkbox"/>
j. The proposed action may involve the application of pesticides or herbicides in or around any water body.	D.2.q E.2.h – E.2.l	<input type="checkbox"/>	<input type="checkbox"/>
k. The proposed action may require the construction of new, or expansion of existing, wastewater treatment facilities.	D.1.a D.2.d	<input type="checkbox"/>	<input type="checkbox"/>

1. Other impacts:		<input type="checkbox"/>	<input type="checkbox"/>
-------------------	--	--------------------------	--------------------------

4. Impact on Groundwater The proposed action may result in new or additional use of groundwater, or may have the potential to introduce contaminants to groundwater or an aquifer. (See Part 1.D.2.a, D.2.c, D.2.d, D.2.p, D.2.q, D.2.t) <i>If "YES", answer questions a-h. If "NO", move on to Section 5.</i>			
		YES <input type="checkbox"/>	NO <input type="checkbox"/>
	Relevant Part 1 Question(s)	No, or small impact may occur	Moderate to large impact may occur
a.	The proposed action may require new water supply wells, or create additional demand on supplies from existing water supply wells.	D.2.c <input type="checkbox"/>	<input type="checkbox"/>
b.	Water supply demand from the proposed action may exceed safe and sustainable withdrawal capacity rate of the local supply or aquifer. Cite Source:	D.2.c <input type="checkbox"/>	<input type="checkbox"/>
c.	The proposed action may allow or result in residential uses in areas without water and sewer services.	D.1.a D.2.c – D.2.d <input type="checkbox"/>	<input type="checkbox"/>
d.	The proposed action may include or require wastewater discharged to groundwater.	D.2.d E.2.p <input type="checkbox"/>	<input type="checkbox"/>
e.	The proposed action may result in the construction of water supply wells in locations where groundwater is, or is suspected to be, contaminated.	D.2.c E.1.f – E.1.h <input type="checkbox"/>	<input type="checkbox"/>
f.	The proposed action may require the bulk storage of petroleum or chemical products over ground water or an aquifer.	D.2.p E.2.p <input type="checkbox"/>	<input type="checkbox"/>
g.	The proposed action may involve the commercial application of pesticides within 100 feet of potable drinking water or irrigation sources.	D.2.q E.2.h – E.2.l E.2.p D.2.c <input type="checkbox"/>	<input type="checkbox"/>
h.	Other impacts:		<input type="checkbox"/>

5. Impact on Flooding The proposed action may result in development on lands subject to flooding. (See Part 1.E.2) <i>If "YES", answer questions a-g. If "NO", move on to Section 6.</i>			
		YES <input type="checkbox"/>	NO <input type="checkbox"/>
	Relevant Part 1 Question(s)	No, or small impact may occur	Moderate to large impact may occur
a.	The proposed action may result in development in a designated floodway.	E.2.m <input type="checkbox"/>	<input type="checkbox"/>
b.	The proposed action may result in development within a 100 year floodplain.	E.2.n <input type="checkbox"/>	<input type="checkbox"/>
c.	The proposed action may result in development within a 500 year floodplain.	E.2.o <input type="checkbox"/>	<input type="checkbox"/>
d.	The proposed action may result in, or require, modification of existing drainage patterns.	D.2.b D.2.e <input type="checkbox"/>	<input type="checkbox"/>
e.	The proposed action may change flood water flows that contribute to flooding.	D.2.b E.2.m – E.2.o <input type="checkbox"/>	<input type="checkbox"/>
f.	If there is a dam located on the site of the proposed action, the dam has failed to meet one or more safety criteria on its most recent inspection.	E.1.e <input type="checkbox"/>	<input type="checkbox"/>

g. Other impacts:		<input type="checkbox"/>	<input type="checkbox"/>
-------------------	--	--------------------------	--------------------------

6. Impact on Air The proposed action may include a state regulated air emission source. (See Part 1.D.2.f, D.2.h, D.2.g) YES <input type="checkbox"/> NO <input type="checkbox"/> <i>If "YES", answer questions a-f. If "NO", move on to Section 7.</i>			
	Relevant Part 1 Question(s)	No, or small impact may occur	Moderate to large impact may occur
a. If the proposed action requires federal or state air emission permits, the action may also emit one or more greenhouse gases at or above the following levels: i. More than 1000 tons/year of carbon dioxide (CO ₂) ii. More than 3.5 tons/year of nitrous oxide (N ₂ O) iii. More than 1000 tons/year of carbon equivalent of perfluorocarbons (PFCs) iv. More than .045 tons/year of sulfur hexafluoride (SF ₆) v. More than 1000 tons/year of carbon dioxide equivalent of hydrochlorofluorocarbons (HCFCs) emissions vi. 43 tons/year or more of methane	D.2.g D.2.g D.2.g D.2.g D.2.g D.2.h	<input type="checkbox"/> <input type="checkbox"/> <input type="checkbox"/> <input type="checkbox"/> <input type="checkbox"/> <input type="checkbox"/>	<input type="checkbox"/> <input type="checkbox"/> <input type="checkbox"/> <input type="checkbox"/> <input type="checkbox"/> <input type="checkbox"/>
b. The proposed action may generate 10 tons/year or more of any one designated hazardous air pollutant, or 25 tons/year or more of any combination of such hazardous air pollutants.	D.2.g	<input type="checkbox"/>	<input type="checkbox"/>
c. The proposed action may require a state air registration, or may produce an emissions rate of total contaminants that may exceed 5 lbs. per hour, or may include a heat source capable of producing more than 10 million BTU=s per hour.	D.2.f D.3.g	<input type="checkbox"/>	<input type="checkbox"/>
d. The proposed action may reach 50% of any two or more of the thresholds in "a" through "c", above.	D.1.i D.2.k	<input type="checkbox"/>	<input type="checkbox"/>
e. The proposed action may result in the combustion or thermal treatment of more than 1 ton of refuse per hour.	D.2.s	<input type="checkbox"/>	<input type="checkbox"/>
f. Other impacts:		<input type="checkbox"/>	<input type="checkbox"/>

7. Impact on Plants and Animals The proposed action may result in a loss of flora or fauna. (See Part 1.E.2.q – E.2.u) YES <input type="checkbox"/> NO <input type="checkbox"/> <i>If "YES", answer questions a-j. If "NO", move on to Section 8.</i>			
	Relevant Part 1 Question(s)	No, or small impact may occur	Moderate to large impact may occur
a. The proposed action may cause reduction in population or loss of individuals of any threatened or endangered species, as listed by New York State or the Federal government, that use the site, or are found on, over, or near the site.	E.2.s	<input type="checkbox"/>	<input type="checkbox"/>
b. The proposed action may result in a reduction or degradation of any habitat used by any rare, threatened or endangered species, as listed by New York State or the federal government.	E.2.s	<input type="checkbox"/>	<input type="checkbox"/>

c. The proposed action may cause reduction in population, or loss of individuals, of any species of special concern or conservation need, as listed by New York State or the Federal government, that use the site, or are found on, over, or near the site.	E.2.t	<input type="checkbox"/>	<input type="checkbox"/>
d. The proposed action may result in a reduction or degradation of any habitat used by any species of special concern and conservation need, as listed by New York State or the Federal government.	E.2.t	<input type="checkbox"/>	<input type="checkbox"/>
e. The proposed action may diminish the capacity of a registered National Natural Landmark to support the biological community it was established to protect.	E.3.c	<input type="checkbox"/>	<input type="checkbox"/>
f. The proposed action may result in the removal of, or ground disturbance in, any portion of a designated significant natural community. Source:	E.2.r	<input type="checkbox"/>	<input type="checkbox"/>
g. The proposed action may substantially interfere with nesting/breeding, foraging, or over-wintering habitat for the predominant species that occupy or use the project site.	E.2.q	<input type="checkbox"/>	<input type="checkbox"/>
h. The proposed action requires the conversion of more than 10 acres of forest, grassland or any other regionally or locally important habitat. Habitat type & information source:	E.1.b	<input type="checkbox"/>	<input type="checkbox"/>
i. Proposed action (commercial, industrial or recreational projects, only) involves use of herbicides or pesticides.	D.2.q	<input type="checkbox"/>	<input type="checkbox"/>
j. Other impacts:		<input type="checkbox"/>	<input type="checkbox"/>

8. Impact on Agricultural Resources

The proposed action may impact agricultural resources.

(See Part 1.E.3.a & E.3.b)

YES NO

If "YES", answer questions a-h. If "NO", move on to Section 9.

	Relevant Part 1 Question(s)	No, or small impact may occur	Moderate to large impact may occur
a. The proposed action may impact soil classified within soil group 1 through 4 of the NYS Land Classification System.	E.2.c E.3.b	<input type="checkbox"/>	<input type="checkbox"/>
b. The proposed action may sever, cross or otherwise limit access to agricultural land (includes cropland, hayfields, pasture, vineyard, orchard, etc.).	E.1.a E.1.b	<input type="checkbox"/>	<input type="checkbox"/>
c. The proposed action may result in the excavation or compaction of the soil profile of active agricultural land.	E.3.b	<input type="checkbox"/>	<input type="checkbox"/>
d. The proposed action may irreversibly convert agricultural land to non-agricultural uses, either more than 2.5 acres if located in an Agricultural District or more than 10 acres if not within an Agricultural District.	E.1.b E.3.a	<input type="checkbox"/>	<input type="checkbox"/>
e. The proposed action may disrupt or prevent installation of an agricultural land management system.	E.1.a E.1.b	<input type="checkbox"/>	<input type="checkbox"/>
f. The proposed action may result, directly or indirectly, in increased development potential or pressure on farmland.	C.2.c, C.3 D.2.c, D.2.d	<input type="checkbox"/>	<input type="checkbox"/>
g. The proposed project is not consistent with the adopted municipal Farmland Protection Plan.	C.2.c	<input type="checkbox"/>	<input type="checkbox"/>
h. Other impacts:		<input type="checkbox"/>	<input type="checkbox"/>

9. Impact on Aesthetic Resources

The land use of the proposed action are obviously different from, or are in sharp contrast to, current land use patterns between the proposed project and a scenic or aesthetic resource. (See Part 1.E.1.a, E.1.b, E.3.h)

YES NO

If "YES", answer questions a-g and complete Appendix B - Visual EAF Addendum. If "NO", move on to Section 10.

	Relevant Part 1 Question(s)	No, or small impact may occur	Moderate to large impact may occur
a. Proposed action may be visible from any officially designated federal, state, or local scenic or aesthetic resource.	E.3.h	<input type="checkbox"/>	<input type="checkbox"/>
b. The proposed action may result in the obstruction, elimination or significant screening of one or more officially designated scenic views.	C.2.b E.3.h	<input type="checkbox"/>	<input type="checkbox"/>
c. The proposed action may be visible from publicly accessible vantage points:			
i. Seasonally (e.g., screened by summer foliage, but visible during other seasons)	E.3.h	<input type="checkbox"/>	<input type="checkbox"/>
ii. Year round	E.3.h	<input type="checkbox"/>	<input type="checkbox"/>
d. The situation or activity in which viewers are engaged while viewing the proposed action is:	E.3.h		
i. Routine travel by residents, including travel to and from work	E.2.u	<input type="checkbox"/>	<input type="checkbox"/>
ii. Recreational or tourism based activities	E.1.c	<input type="checkbox"/>	<input type="checkbox"/>
e. The proposed action may cause a diminishment of the public enjoyment and appreciation of the designated aesthetic resource.	E.3.h	<input type="checkbox"/>	<input type="checkbox"/>
f. There are similar projects visible within the following distance of the proposed project:			
0 – ½ mile	D.1.a	<input type="checkbox"/>	<input type="checkbox"/>
½ – 3 mile	D.1.h	<input type="checkbox"/>	<input type="checkbox"/>
3 – 5 mile	D.1.i	<input type="checkbox"/>	<input type="checkbox"/>
5+ mile	E.1.a	<input type="checkbox"/>	<input type="checkbox"/>
g. Other impacts:	X	<input type="checkbox"/>	<input type="checkbox"/>

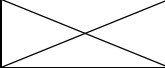
10. Impact on Historic and Archeological Resources

The proposed action may occur in or adjacent to an historic or archaeological resource. (See Part 1.E.3.e, E.3.f, E.3.g)

YES NO

If "YES", answer questions a-e. If "NO", move on to Section 11.

	Relevant Part 1 Question(s)	No, or small impact may occur	Moderate to large impact may occur
a. The proposed action may occur wholly or partially within, or substantially contiguous to, any buildings, archaeological site or district which is listed on or has been nominated by the NYS Board of Historic Preservation for inclusion on the State or National Register of Historic Places.	E.3.e	<input type="checkbox"/>	<input type="checkbox"/>
b. The proposed action may occur wholly or partially within, or substantially contiguous to, an area designated as sensitive for archaeological sites on the NY State Historic Preservation Office (SHPO) archaeological site inventory.	E.3.f	<input type="checkbox"/>	<input type="checkbox"/>


c. The proposed action may occur wholly or partially within, or substantially contiguous to, an archaeological site not included on the NY SHPO inventory. Source:	E.3.g	<input type="checkbox"/>	<input type="checkbox"/>
d. Other impacts:		<input type="checkbox"/>	<input type="checkbox"/>
e. If any of the above (a-d) are answered "Yes", continue with the following questions to help support conclusions in Part 3:			
i. The proposed action may result in the destruction or alteration of all or part of the site or property.	E.3.e – E.3.g	<input type="checkbox"/>	<input type="checkbox"/>
ii. The proposed action may result in the alteration of the property's setting or integrity.	E.1.a, E.1.b E.3.e – E.3.g	<input type="checkbox"/>	<input type="checkbox"/>
iii. The proposed action may result in the introduction of visual elements which are out of character with the site or property, or may alter its setting.	C2, C3 E.3.g, E.3.h	<input type="checkbox"/>	<input type="checkbox"/>

11. Impact on Open Space and Recreation

The proposed action may result in a loss of recreational opportunities or a reduction of an open space resource as designated in any adopted municipal open space plan. (See Part 1.C.2.c, E.1.c, E.2.u)

YES NO

If "YES", answer questions a-e. If "NO", move on to Section 12.

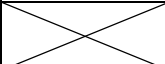
	Relevant Part 1 Question(s)	No, or small impact may occur	Moderate to large impact may occur
a. The proposed action may result in an impairment of natural functions, or "ecosystem services", provided by an undeveloped area, including but not limited to stormwater storage, nutrient cycling, and wildlife habitat.	D.2.e, E.1.b E.2.h – E.2.l E.2.q – E.2.t	<input type="checkbox"/>	<input type="checkbox"/>
b. The proposed action may result in the loss of a current or future recreational resource.	C.2.a, C.2.c E.1.c, E.2.u	<input type="checkbox"/>	<input type="checkbox"/>
c. The proposed action may eliminate open space or recreational resource in an area with few such resources.	C.2.a, C.2.c E.1.c, E.2.u	<input type="checkbox"/>	<input type="checkbox"/>
d. The proposed action may result in loss of an area now used informally by the community as an open space resource.	C.2.c, E.1.c	<input type="checkbox"/>	<input type="checkbox"/>
e. Other impacts:		<input type="checkbox"/>	<input type="checkbox"/>

12. Impact on Critical Environmental Areas

The proposed action may be located within or adjacent to a critical environmental area (CEA). (See Part 1.E.3.d)

YES NO

If "YES", answer questions a-c. If "NO", move on to Section 13.

	Relevant Part 1 Question(s)	No, or small impact may occur	Moderate to large impact may occur
a. The proposed action may result in a reduction in the quantity of the resource or characteristic which was the basis for designation of the CEA.	E.3.d	<input type="checkbox"/>	<input type="checkbox"/>
b. The proposed action may result in a reduction in the quality of the resource or characteristic which was the basis for designation of the CEA.	E.3.d	<input type="checkbox"/>	<input type="checkbox"/>
c. Other impacts:		<input type="checkbox"/>	<input type="checkbox"/>

13. Impact on Transportation

The proposed action may result in a change to existing transportation systems. (See Part 1.D.2.j)

YES NO

If "YES", answer questions a-f. If "NO", move on to Section 14.

	Relevant Part 1 Question(s)	No, or small impact may occur	Moderate to large impact may occur
a. Projected traffic increase may exceed capacity of existing road network.	D.2.j	<input type="checkbox"/>	<input type="checkbox"/>
b. The proposed action may result in the construction of paved parking area for 500 or more vehicles.	D.2.j	<input type="checkbox"/>	<input type="checkbox"/>
c. The proposed action will degrade existing transit access.	D.2.j	<input type="checkbox"/>	<input type="checkbox"/>
d. The proposed action will degrade existing pedestrian or bicycle accommodations.	D.2.j	<input type="checkbox"/>	<input type="checkbox"/>
e. The proposed action may alter the present pattern of movement of people or goods.	D.2.j	<input type="checkbox"/>	<input type="checkbox"/>
f. Other impacts:		<input type="checkbox"/>	<input type="checkbox"/>

14. Impact on Energy

The proposed action may cause an increase in the use of any form of energy (See Part 1.D.2.k)

YES NO

If "YES", answer questions a-e. If "NO", move on to Section 15.

	Relevant Part 1 Question(s)	No, or small impact may occur	Moderate to large impact may occur
a. The proposed action will require a new, or an upgrade to an existing, substation.	D.2.k	<input type="checkbox"/>	<input type="checkbox"/>
b. The proposed action will require the creation or extension of an energy transmission or supply system to serve more than 50 single or two-family residences or to serve a commercial or industrial use.	D.1.h D.1.i D.2.k	<input type="checkbox"/>	<input type="checkbox"/>
c. The proposed action may utilize more than 2,500 MWhrs per year of electricity.	D.2.k	<input type="checkbox"/>	<input type="checkbox"/>
d. The proposed action may involve heating and/or cooling of more than 100,000 square feet of building area when completed.	D.1.i	<input type="checkbox"/>	<input type="checkbox"/>
e. Other impacts:		<input type="checkbox"/>	<input type="checkbox"/>

15. Impact on Noise, Odor and Light

The proposed action may result in an increase in noise, odors or outdoor lighting (See Part 1.D.2.m, D.2.n, D.2.o)

YES NO

If "YES", answer questions a-f. If "NO", move on to Section 16.

	Relevant Part 1 Question(s)	No, or small impact may occur	Moderate to large impact may occur
a. The proposed action may produce sound above noise levels established by local regulation.	D.2.m	<input type="checkbox"/>	<input type="checkbox"/>
b. The proposed action may result in blasting within 1,500 feet of any residence, hospital, school, licensed day care center, or nursing home.	D.2.m E.1.d	<input type="checkbox"/>	<input type="checkbox"/>
c. The proposed action may result in routine odors for more than one hour per day.	D.2.o	<input type="checkbox"/>	<input type="checkbox"/>

d. The proposed action may result in light shining onto adjoining properties.	D.2.n	<input type="checkbox"/>	<input type="checkbox"/>
e. The proposed action may result in lighting that creates sky-glow brighter than existing-area conditions.	D.2.n E.1.a	<input type="checkbox"/>	<input type="checkbox"/>
f. Other impacts:	 	<input type="checkbox"/>	<input type="checkbox"/>

16. Impact on Human Health

The proposed action may have an impact on human health from exposure to new or existing sources of contaminants (See Part 1.D.2.q, E.1.d, E.1.f, E.1.g, E.1.h)

YES NO

If "YES", answer questions a-m. If "NO", move on to Section 17.

	Relevant Part 1 Question(s)	No, or small impact may occur	Moderate to large impact may occur
a. The proposed action is located within 1500 feet of a school, hospital, licensed day care center, group home, nursing home or retirement community.	E.1.d	<input type="checkbox"/>	<input type="checkbox"/>
b. The site of the proposed action is currently undergoing remediation.	E.1.g, E.1.h	<input type="checkbox"/>	<input type="checkbox"/>
c. There is a completed emergency spill remediation or a completed environmental site remediation on, or adjacent to, the site of the proposed action.	E.1.g E.1.h	<input type="checkbox"/>	<input type="checkbox"/>
d. The site of the action is subject to an institutional control limiting the use of the property (e.g. easement, deed restriction)	E.1.g E.1.h	<input type="checkbox"/>	<input type="checkbox"/>
e. The proposed action may affect institutional control measures that were put in place to ensure that the site remains protective of the environment and human health.	E.1.g E.1.h	<input type="checkbox"/>	<input type="checkbox"/>
f. The proposed action has adequate control measures in place to ensure that future generation, treatment and/or disposal of hazardous wastes will be protective of the environment and human health.	D.2.t	<input type="checkbox"/>	<input type="checkbox"/>
g. The proposed action involves construction or modification of a solid waste management facility.	D.2.q E.1.f	<input type="checkbox"/>	<input type="checkbox"/>
h. The proposed action may result in the unearthing of solid or hazardous waste.	D.2.q E.1.f	<input type="checkbox"/>	<input type="checkbox"/>
i. The proposed action may result in an increase in the rate of disposal, or processing, of solid waste.	D.2.r D.2.s	<input type="checkbox"/>	<input type="checkbox"/>
j. The proposed action may result in excavation or other disturbance within 2000 feet of a site used for the disposal of solid or hazardous waste.	E.1.f – E.1.h	<input type="checkbox"/>	<input type="checkbox"/>
k. The proposed action may result in the migration of explosive gases from a landfill site to adjacent off site structures.	E.1.f E.1.g	<input type="checkbox"/>	<input type="checkbox"/>
l. The proposed action may result in the release of contaminated leachate from the project site.	D.2.r, D.2.s E.1.f	<input type="checkbox"/>	<input type="checkbox"/>
m. Other impacts:	 	<input type="checkbox"/>	<input type="checkbox"/>


17. Consistency with Community Plans


The proposed action is not consistent with adopted land use plans. (See Part 1.C.1, C.2, C.3)

YES NO

If "YES", answer questions a-h. If "NO", move on to Section 18.

	Relevant Part 1 Question(s)	No, or small impact may occur	Moderate to large impact may occur

a. The proposed action's land use components may be different from, or in sharp contrast to, current surrounding land use pattern(s).	C.2, C.3, D.1.a, E.1.a, E.1.b	<input type="checkbox"/>	<input type="checkbox"/>
b. The proposed action will cause the permanent population of the city, town or village in which the project is located to grow by more than 5%.	C.2	<input type="checkbox"/>	<input type="checkbox"/>
c. The proposed action is inconsistent with local land use plans or zoning regulations.	C.2, C.3	<input type="checkbox"/>	<input type="checkbox"/>
d. The proposed action is inconsistent with any County plans, or other regional land use plans.	C.2	<input type="checkbox"/>	<input type="checkbox"/>
e. The proposed action may cause a change in the density of development that is not supported by existing infrastructure or is distant from existing infrastructure.	C.3 D.1.e, D.1.f, D.1.h, E.1.b	<input type="checkbox"/>	<input type="checkbox"/>
f. The proposed action is located in an area characterized by low density development that will require new or expanded public infrastructure.	C.4, D.2.c, D.2.d, D.2.j	<input type="checkbox"/>	<input type="checkbox"/>
g. The proposed action may induce secondary development impacts (e.g., residential or commercial development not included in the proposed action)	C.2.a	<input type="checkbox"/>	<input type="checkbox"/>
h. Other impacts:		<input type="checkbox"/>	<input type="checkbox"/>

18. Consistency with Community Character			
The proposed action is inconsistent with the existing community character (See Part 1.C.2, C.3, D.2, E.3)		YES <input type="checkbox"/> NO <input type="checkbox"/>	
<i>If "YES", answer questions a-g. If "NO", move on to Part 3.</i>			
	Relevant Part 1 Question(s)	No, or small impact may occur	Moderate to large impact may occur
a. The proposed action may replace or eliminate existing facilities, structures, or areas of historic importance to the community.	E.3.e, E.3.f, E.3.g	<input type="checkbox"/>	<input type="checkbox"/>
b. The proposed action may create a demand for additional community services (e.g. schools, police and fire)	C.4	<input type="checkbox"/>	<input type="checkbox"/>
c. The proposed action may displace affordable or low-income housing in an area where there is a shortage of such housing.	C.2, C.3, D.1.h, D.1.i, E.1.a	<input type="checkbox"/>	<input type="checkbox"/>
d. The proposed action may interfere with the use or enjoyment of officially recognized or designated public resources.	C.2, E.3	<input type="checkbox"/>	<input type="checkbox"/>
e. The proposed action is inconsistent with the predominant architectural scale and character.	C.2, C.3	<input type="checkbox"/>	<input type="checkbox"/>
f. Proposed action is inconsistent with the character of the existing natural landscape.	C.2, C.3, E.1.a, E.1.b, E.2.g – E.2.l	<input type="checkbox"/>	<input type="checkbox"/>
g. Other impacts:		<input type="checkbox"/>	<input type="checkbox"/>

SUFFOLK COUNTY
FULL ENVIRONMENTAL ASSESSMENT FORM
6 NYCRR Part 617
State Environmental Quality Review

**Part 3 – Evaluation of the Magnitude and Importance of Project Impacts
and
Determination of Significance**

Part 3 provides the reasons in support of the determination of significance. The lead agency must complete Part 3 for every question in Part 2 where the impact has been identified as potentially moderate to large or where there is a need to explain why a particular element of the proposed action will not, or may, result in a significant adverse environmental impact.

Based on the analysis in Part 3, the lead agency must decide whether to require an environmental impact statement to further assess the proposed action or whether available information is sufficient for the lead agency to conclude that the proposed action will not have a significant adverse environmental impact. By completing the certification on the next page, the lead agency can complete its determination of significance.

Reasons Supporting This Determination:

To complete this section:

- * Identify the impact based on the Part 2 responses and describe its magnitude. Magnitude considers factors such as severity, size or extent of an impact.
- * Assess the importance of the impact. Importance relates to the geographic scope, duration, probability of the impact occurring, number of people affected by the impact and any additional environmental consequences if the impact were to occur.
- * The assessment should take into consideration any design element or project changes.
- * Repeat this process for each Part 2 question where the impact has been identified as potentially moderate to large or where there is a need to explain why a particular element of the proposed action will not, or may, result in a significant adverse environmental impact.
- * Provide the reason(s) why the impact may, or will not, result in a significant adverse environmental impact
- * For Conditional Negative Declarations identify the specific condition(s) imposed that will modify the proposed action so that no significant adverse environmental impacts will result.
- * Attach additional sheets, as needed.

**Determination of Significance
Type 1 and Unlisted Actions**

SEQR Status: Type I Unlisted

Identify portions of EAF completed for this project: Part 1 Part 2 Part 3

Upon review of the information recorded on this EAF, as noted, plus this additional support information

and considering both the magnitude and importance of each identified potential impact, it is the conclusion of _____ as lead agency that:

A. This project will result in no significant adverse impacts on the environment, and, therefore, an environmental impact statement need not be prepared. Accordingly, this negative declaration is issued.

B. Although this project could have a significant adverse impact on the environment, that impact will be avoided or substantially mitigated because of the following conditions which will be required by the lead agency:

There will, therefore, be no significant adverse impacts from the project as conditioned, and therefore, this conditioned negative declaration is issued. A conditioned negative declaration may be used only for UNLISTED actions (see 6 NYCRR 617.7(d)).

C. This Project may result in one or more significant adverse impacts on the environment, and an environmental impact statement must be prepared to further assess the impact(s) and possible mitigation and to explore alternatives to avoid or reduce those impacts. Accordingly, this positive declaration is issued.

Name of Action: Remediation of Stormwater Flooding in the Vicinity of the North Fork Preserve, Town of Riverhead

Name of Lead Agency: Suffolk County Department of Public Works

Name of Responsible Officer in Lead Agency: William Hillman, P.E.

Title of Responsible Officer in Lead Agency: Chief Engineer

Signature of Responsible Officer in Lead Agency:

Date: 11/8/13

Signature of Preparer (if different from Responsible Officer)

Date: 11/8/2013

For Further Information:

Contact Person: Christopher Poelker

Address: 335 Yaphank Ave, Yaphank, NY 11980

Telephone Number: 631-852-4240

Email: CHRISTOPHER.POELKER@SUFFOLKCOUNTYNY.GOV

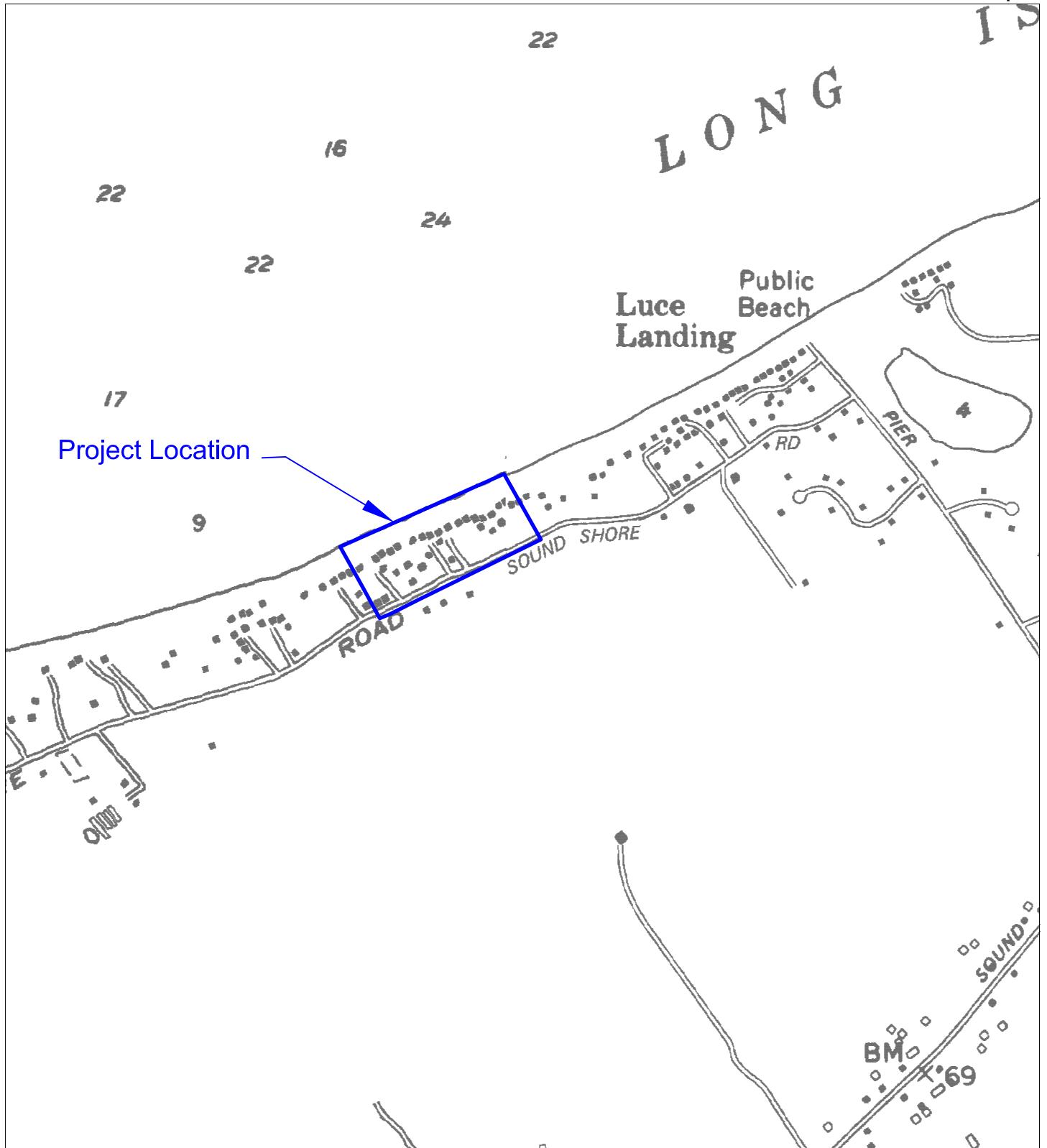
For Type 1 Actions and Conditioned Negative Declarations, a copy of this Notice is sent to:

Chief Executive Officer of the political subdivision in which the action will be principally located (Town/City/Village)

Other involved agencies (if any)

Applicant (if any)

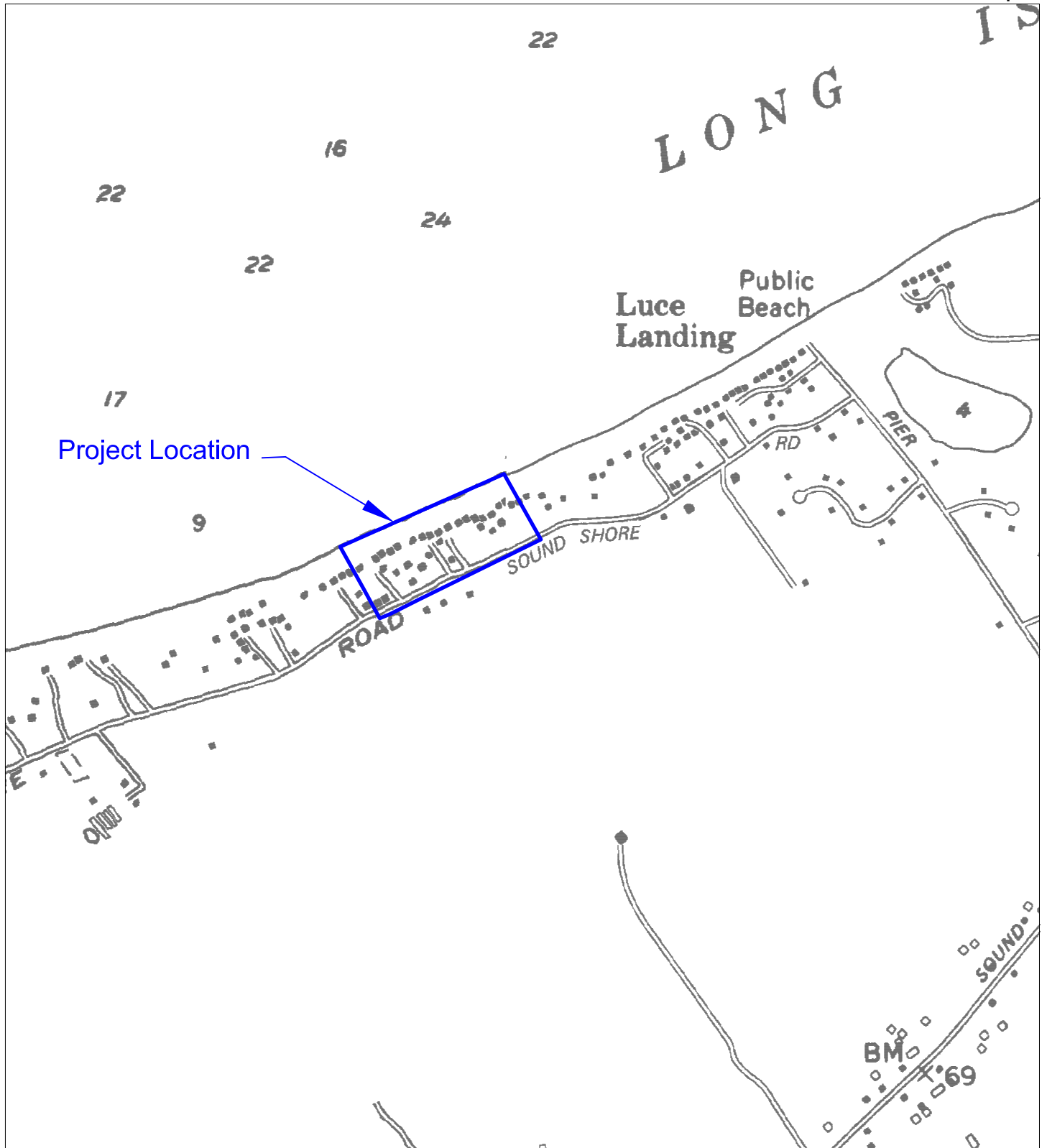
Environmental Notice Bulletin: <http://www.dec.ny.gov/enb/enb.html>



SOUND SHORE ROAD, NORTHVILLE,
TOWN OF RIVERHEAD

RIVERHEAD QUADRANGLE
New York-Suffolk County
7.5 Minute Series

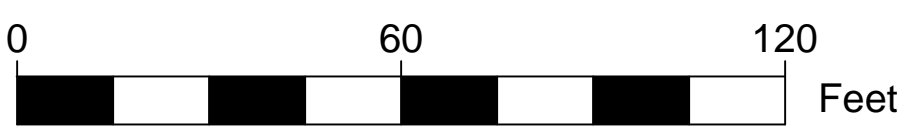
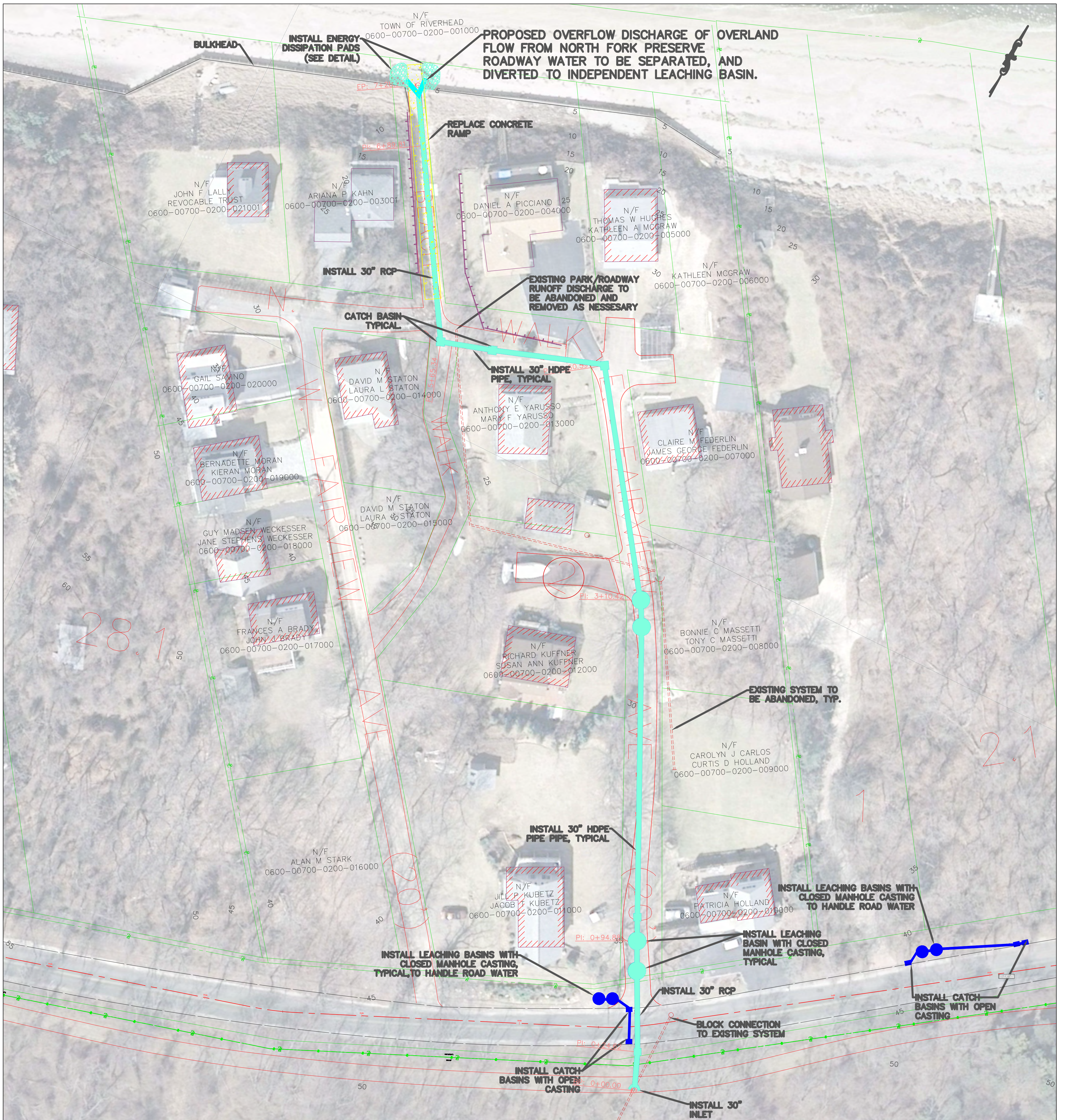
Published by the New York State Department of
Transportation in cooperation with the U.S.
Department of Transportation,
Federal Highway Administration
Map Base from U.S. Geological Survey 7.5 minute
quadrangle. Revisions made in 1991.
Scale: 1"=1000'



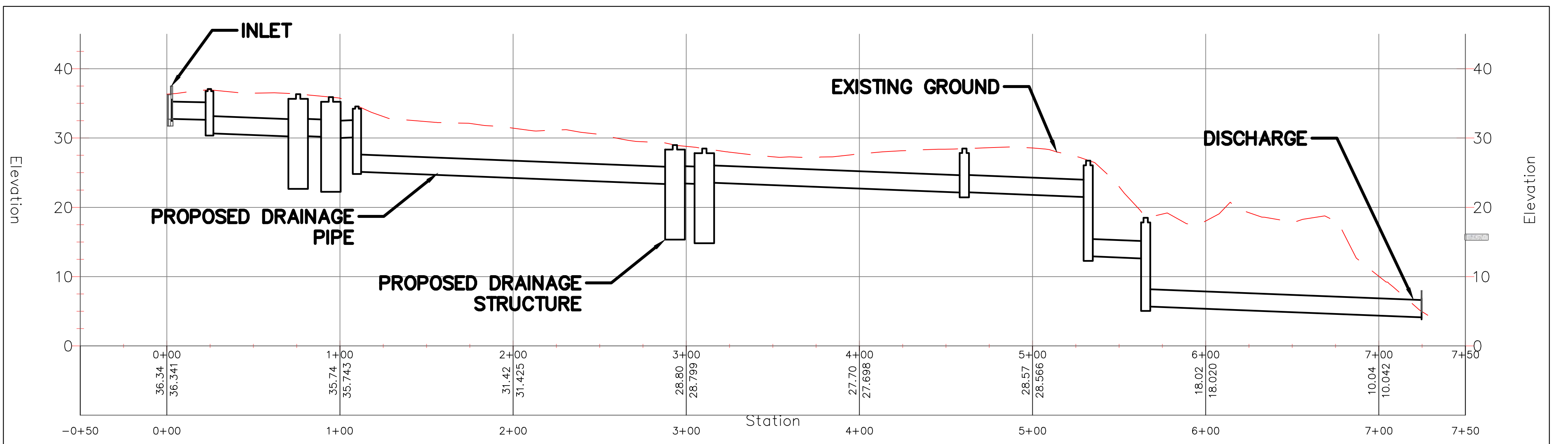
**SOUND SHORE ROAD, NORTHVILLE,
TOWN OF RIVERHEAD**

**RIVERHEAD QUADRANGLE
New York-Suffolk County
7.5 Minute Series**

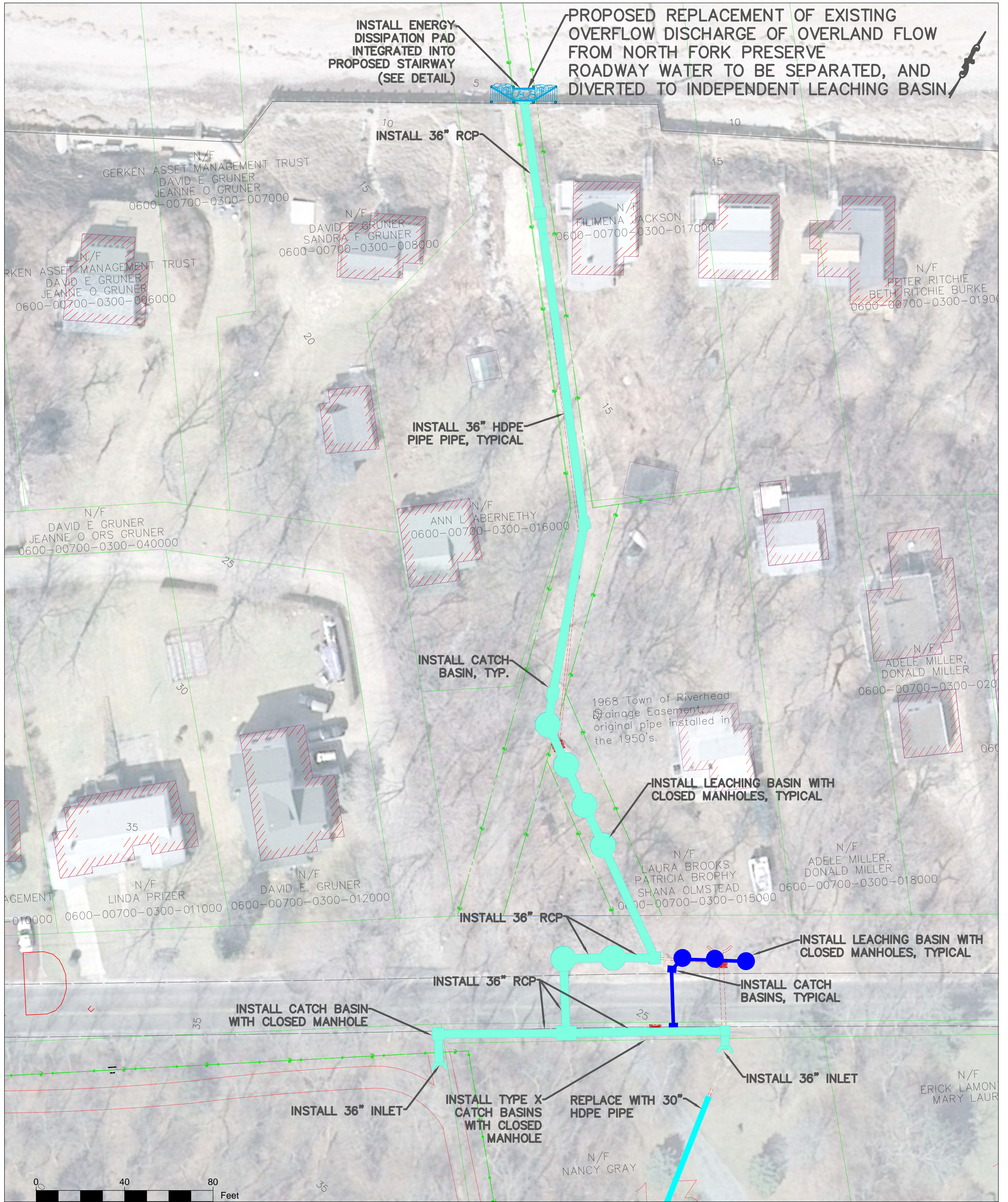
Published by the New York State Department of
Transportation in cooperation with the U.S.
Department of Transportation,
Federal Highway Administration
Map Base from U.S. Geological Survey 7.5 minute
quadrangle. Revisions made in 1991.
Scale: 1"=1000'



PIPE SYSTEM #1
SCALE 1" = 30'

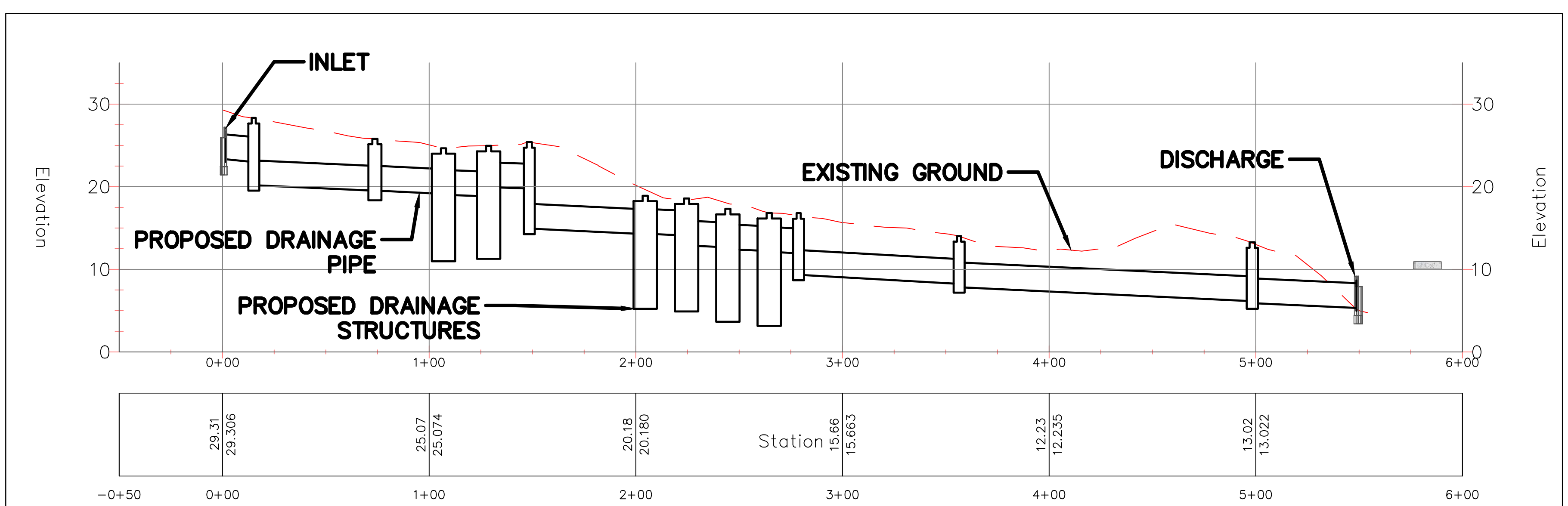


SCALE: 1"=40' HORIZONTAL
1"=10' VERTICAL



PIPE SYSTEM #2

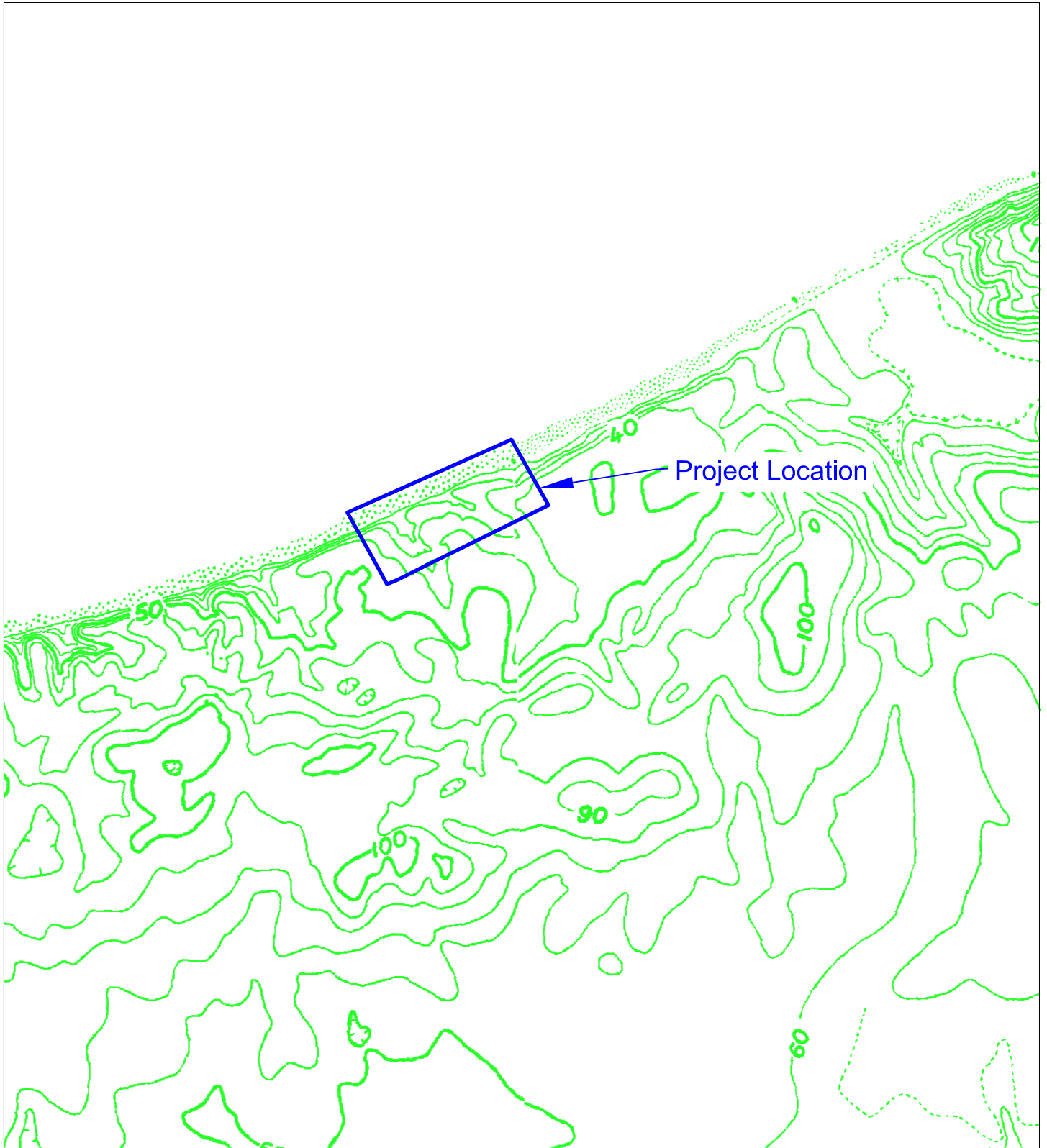
SCALE 1" = 20'



SCALE: 1"=40' HORIZONTAL
1"=10' VERTICAL

NORTH FORK PRESERVE
SOUND SHORE ROAD,
RIVERHEAD, NY

Attachment #3: Topographic Map

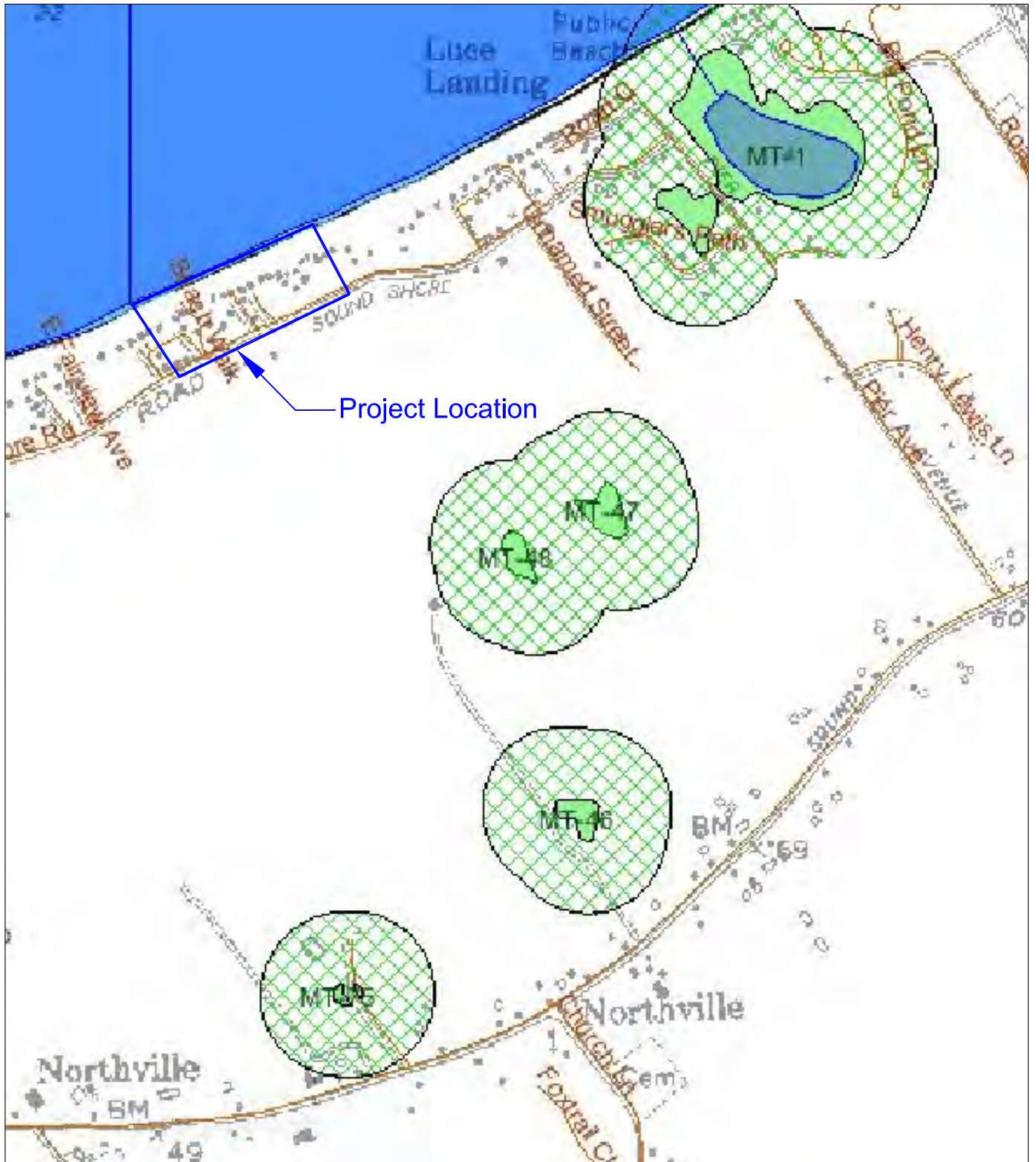


SOUND SHORE ROAD, NORTHVILLE,
TOWN OF RIVERHEAD

RIVERHEAD QUADRANGLE
New York-Suffolk County
7.5 Minute Series

Published by the New York State Department of
Transportation in cooperation with the U.S.
Department of Transportation,
Federal Highway Administration
Map Base from U.S. Geological Survey 7.5 minute
quadrangle. Revisions made in 1991.
Scale: 1"=1000'

Attachment #4: Freshwater Wetlands Map



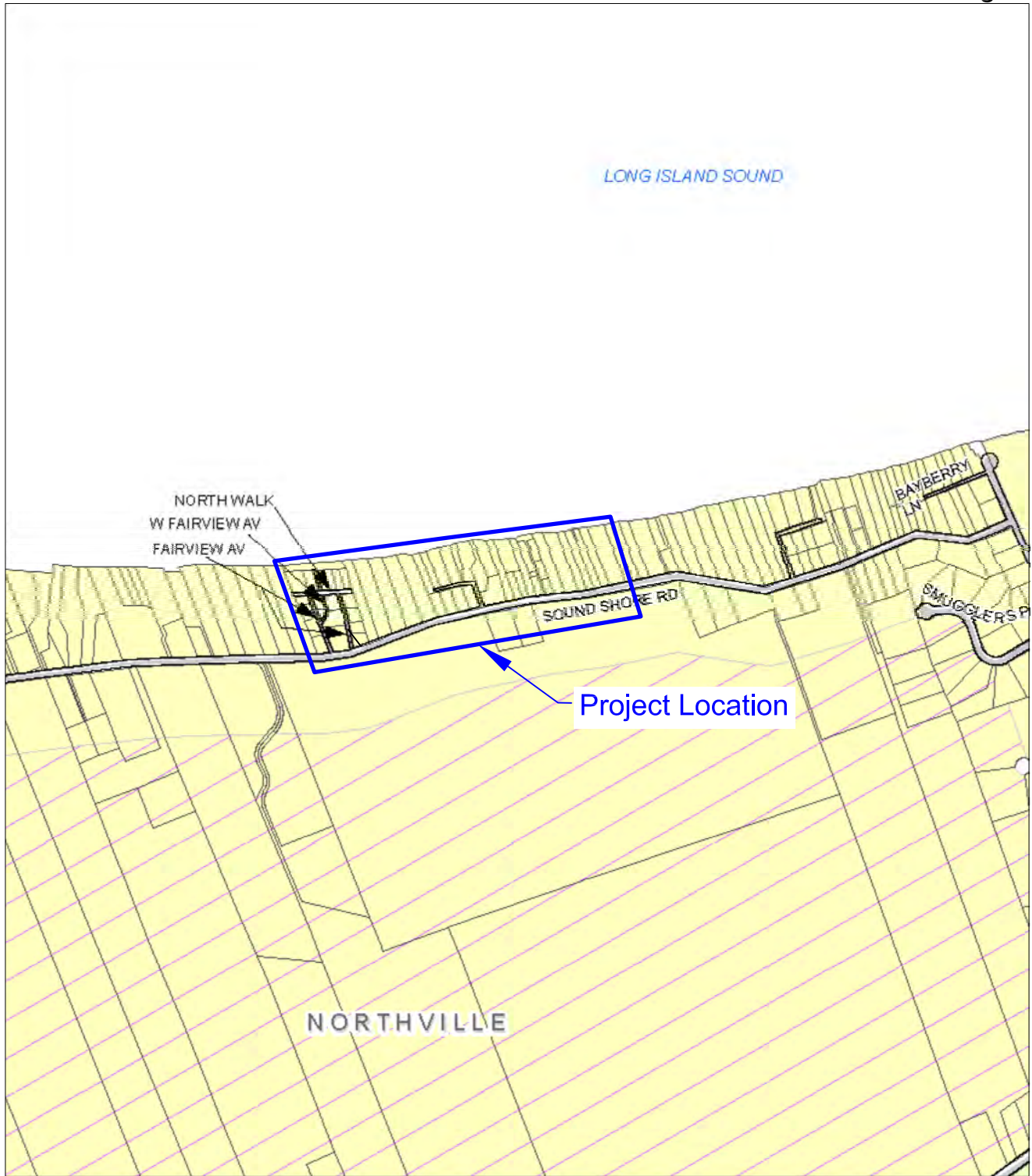
SOUND SHORE ROAD, NORTHVILLE

New York State Freshwater Wetlands Map

This map was taken in July 2013 from the NYS
Department of Environmental Conservation
Environmental Resource Mapper

Scale: 1"=1000'

Attachment #5: Town Zoning Map



Map Legend

	Town Boundaries		(Ind A) Industrial A
	Hamlet Boundaries		(Ind C) Industrial C
	Railroad		(OSC) Open Space Conservation
	(APZ) Agricultural Protection		(PRC) Peconic River Community
	(BC) Business Center		(RA40) Residence A-40
	(BUS PB) Professional Business		(RA80) Residence A-80
	(CRC) Commercial/Residential Campus		(RB40) Residence B-40

SOUND SHORE ROAD, TOWN OF RIVERHEAD

**TOWN OF RIVERHEAD
ZONING USE DISTRICTS
Last Updated 2013**

Scale 1"=1000'

COUNTY OF SUFFOLK



STEVEN BELLONE
SUFFOLK COUNTY EXECUTIVE

DEPARTMENT OF PUBLIC WORKS

VINCENT FALKOWSKI, P.E.
CHIEF DEPUTY COMMISSIONER

GILBERT ANDERSON, P.E.
COMMISSIONER

PHILIP A. BERDOLT
DEPUTY COMMISSIONER

August 7, 2013

Ms. Ruth L. Pierpont
Deputy Commissioner for Historic Preservation
NYS Office of Parks, Recreation, and Historic Preservation
Peebles Island
PO Box 189
Waterford, NY 12188-0189

**RE: Construction of a Recharge Basin for Storm Water Remediation, North Fork Preserve,
Northville, Town of Riverhead.**

Dear Ms. Pierpont:

The Suffolk County Department of Public Works will be presenting a project proposal to the Suffolk County Council on Environmental Quality (CEQ). The CEQ requires the applicant to complete an Environmental Assessment Form (EAF) before they will consider the project. Included in this EAF are questions as to whether or not there are any buildings or sites of historic, pre-historic or paleontological importance located within the project limits.

The above referenced project is situated in Suffolk County in the Town of Riverhead, Hamlet of Northville (See attached map). The project site is located along Sound Shore Road and extends through residential properties down to the shoreline of the Long Island Sound. In the proposal Suffolk County is planning on rehabilitating the drainage system that carries stormwater runoff from the property known as the North Fork Preserve down to the Long Island Sound. The stormwater runoff currently flows through a series of deteriorated pipes and natural swales as it makes its way to the beach. Our intent is to clean the discharge to the beach and prevent damage to neighboring residents due to flooding. The County will do its best to prevent any unnecessary removal of vegetation within the project limits. Enclosed you will find a copy of the Riverhead USGS Quadrangle map showing the location of the proposed recharge basin outlined in blue.

If you have any questions, or need additional information concerning this matter, you can contact either myself or Chris Poelker, Junior Civil Engineer at 631-852-4240.

Very truly yours,


William J. Colavito, P.E.
Director of Highway Design

WJC:CHP:chp

Attachment


SUFFOLK COUNTY IS AN EQUAL OPPORTUNITY / AFFIRMATIVE ACTION EMPLOYER

NEW YORK STATE DEPARTMENT OF ENVIRONMENTAL CONSERVATION
Division of Fish, Wildlife & Marine Resources
New York Natural Heritage Program
625 Broadway, 5th Floor, Albany, New York 12233-4757
Phone: (518) 402-8935 • **Fax:** (518) 402-8925
Website: www.dec.ny.gov



Joe Martens
Commissioner

William J. Colavito, P.E.
Suffolk County Department of Public Works
335 Yaphank Avenue
Yaphank, NY 11980



Dear Mr. Colavito:

In response to your recent request, we have reviewed the New York Natural Heritage Program database with respect to the proposed Construction of a Recharge Basin for Storm Water Remediation, North Fork Preserve, Northville, in the Town of Riverhead, Suffolk County.

We have no recent records of rare or state-listed animals or plants, or of significant natural communities, at this site or in its immediate vicinity.

Our database does have historical records from the late 1800s/early 1900s of three rare plants from Northville:

- **Featherfoil** (*Hottonia inflata*, listed by NYS as Threatened),
- **Live-forever** (*Hylotelephium telephioides*, Endangered), and
- **Slender Crabgrass** (*Digitaria filiformis*, Endangered)

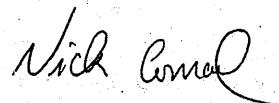
We do not know the precise location of these collections, we have no recent information on these populations, and there is uncertainty regarding their continued presence. We provide this information for your general reference. While their current status is not known, if suitable habitat for any of these plants is present in the vicinity of the project site, it is possible that they may still be found there. We recommend that any field surveys to the site include a search for these species, particularly in areas that are currently undeveloped and may still contain suitable habitat. If any rare plants or animals are documented during site visits, we request that information on the observations be provided to the New York Natural Heritage Program so that we may update our database.

Information about many of the rare animals and plants in New York, including habitat, biology, identification, conservation, and management, are available online in Natural Heritage's Conservation Guides at www.guides.nynhp.org, from NatureServe Explorer at <http://www.natureserve.org/explorer>, and from USDA's Plants Database at <http://plants.usda.gov/index.html> (for plants).

For most sites, comprehensive field surveys have not been conducted; the enclosed report only includes records from our databases. We cannot provide a definitive statement as to the presence or absence of all rare or state-listed species or significant natural communities. This

information should not be substituted for on-site surveys that may be required for environmental impact assessment.

Sincerely,

A handwritten signature in cursive script that reads "Nick Conrad".

Nicholas Conrad
Information Resource Coordinator
New York Natural Heritage Program

COUNTY OF SUFFOLK



STEVEN BELLONE
SUFFOLK COUNTY EXECUTIVE

DEPARTMENT OF PUBLIC WORKS

VINCENT FALKOWSKI, P.E.
CHIEF DEPUTY COMMISSIONER

GILBERT ANDERSON, P.E.
COMMISSIONER

PHILIP A. BERDOLT
DEPUTY COMMISSIONER

August 7, 2013

Ms. Jean Pietrusiak
Information Services
New York Natural Heritage Program
625 Broadway, 5th Floor
Aibany, New York 12233-4757

**RE: Construction of a Recharge Basin for Storm Water Remediation, North Fork Preserve,
Northville, Town of Riverhead.**

Dear Ms. Pietrusiak:

The Suffolk County Department of Public Works will be presenting a project proposal to the Suffolk County Council on Environmental Quality (CEQ). The CEQ requires the applicant to complete an Environmental Assessment Form (EAF) before they will consider the project. Included in this EAF are questions as to whether or not there are any threatened or endangered species of plant or animals located within the project limits.

The above referenced project is situated in Suffolk County in the Town of Riverhead, Hamlet of Northville (See attached map). The project site is located along Sound Shore Road and extends through residential properties down to the shoreline of the Long Island Sound. In the proposal Suffolk County is planning on rehabilitating the drainage system that carries stormwater runoff from the property known as the North Fork Preserve down to the Long Island Sound. The stormwater runoff currently flows through a series of deteriorated pipes and natural swales as it makes its way to the beach. Our intent is to clean the discharge to the beach and prevent damage to neighboring residents due to flooding. The County will do its best to prevent any unnecessary removal of vegetation within the project limits. Enclosed you will find a copy of the Riverhead USGS Quadrangle map showing the location of the proposed recharge basin outlined in blue.

If you have any questions, or need additional information concerning this matter, you can contact either me or Chris Poelker, Junior Civil Engineer at 631-852-4240.

Very truly yours,

William J. Colavito, P.E.
Director of Highway Design

WJC:CHP:chp
Attachment

SUFFOLK COUNTY IS AN EQUAL OPPORTUNITY / AFFIRMATIVE ACTION EMPLOYER

NEW YORK STATE DEPARTMENT OF ENVIRONMENTAL CONSERVATION

Division of Fish, Wildlife & Marine Resources

625 Broadway, 5th Floor, Albany, New York 12233-4757

Phone: (518) 402-8935 • Fax: (518) 402-8925

Website: www.dec.ny.gov



August 5, 2011

Joe Martens
Commissioner

RECEIVED
AUG 08 2011

William J. Colavito
Suffolk County – Dept. Public Works
335 Yaphank Avenue
Yaphank, NY 11980

DEPT OF PUBLIC WORKS
CHIEF ENGINEER'S OFFICE
DOCUMENT NO. 37482

Dear Mr. Colavito:

In response to your recent request, we have reviewed the New York Natural Heritage Program database, with respect to an Environmental Assessment for the proposed Construction – Recharge Basin – Storm Water Remediation – North Fork Preserve, site as indicated on the map you provided, located in Northville, Town of Riverhead, Suffolk County.


We have no records of rare or state listed animals or plants, significant natural communities or other significant habitats, on or in the immediate vicinity of your site.

The absence of data does not necessarily mean that rare or state-listed species, natural communities or other significant habitats do not exist on or adjacent to the proposed site. Rather, our files currently do not contain information which indicates their presence. For most sites, comprehensive field surveys have not been conducted. We cannot provide a definitive statement on the presence or absence of all rare or state-listed species or significant natural communities. This information should not be substituted for on-site surveys that may be required for environmental assessment.

Our databases are continually growing as records are added and updated. If this proposed project is still under development one year from now, we recommend that you contact us again so that we may update this response with the most current information.

This response applies only to known occurrences of rare or state-listed animals and plants, significant natural communities and other significant habitats maintained in the Natural Heritage Data bases. Your project may require additional review or permits; for information regarding other permits that may be required under state law for regulated areas or activities (e.g., regulated wetlands), please contact the appropriate NYS DEC Regional Office, Division of Environmental Permits, as listed at www.dec.ny.gov/about/39381.html.

Sincerely,


Jean Pietrusiak, Information Services
NYS Department Environmental Conservation

Enc.
cc: Region 1

771

COUNTY OF SUFFOLK



Steven Bellone
SUFFOLK COUNTY EXECUTIVE
Department of
Economic Development and Planning

Joanne Minieri
Deputy County Executive and Commissioner

Division of Planning
and Environment

November 8, 2013

Ms. Gloria Russo, Chairperson
Council on Environmental Quality
H. Lee Dennison Building - 4th Floor
100 Veterans Memorial Highway
Hauppauge, New York 11788

Dear Ms. Russo:

Attached for your review and consideration is an Introductory Resolution authorizing the acquisition of the underlying fee of land, for active recreational purposes, known as the North Fork Preserve, Inc. IV Property, in the Town of Riverhead. Please review the proposal and forward the Council's SEQRA recommendation to the County Executive and Legislature. Attached is a long EAF for your consideration.

Sincerely,

Sarah Lansdale, A.I.C.P.
Director, Division of Planning
and Environment

SL:lrf:km

cc: Laretta R. Fischer, Principal Environmental Analyst
Andy Freleng, Chief Planner
John Corral, Planner

SUFFOLK COUNTY ENVIRONMENTAL ASSESSMENT
FORM (EAF)

Instructions: This document is designed to assist in determining whether the action proposed may have a significant effect on the environment. Please complete the entire Data Sheet. Include as much information as possible such as feasibility studies, design reports, etc. Attach additional sheets if necessary. Mark irrelevant questions N.A., not applicable.

A. General Information:

1. Name of Project:

The proposed acquisition of the underlying fee of ±50.58 acres of land, known as North Fork Preserve, Inc. property, by Suffolk County for active recreational purposes. A conceptual site layout has been prepared for the active park, the North Fork Preserve Equestrian Center.

2. Location of Project: (specify Town, Village or Hamlet and include project location map on next page.)

Hamlet of Northville, Town of Riverhead
SCTM# 0600-021.00-01.00-001.004

Street Address:

No Street Address- North side of Sound Avenue, south side of Sound Shore Road, west of Pier Avenue, east of Penny's Lane.

Name of property or waterway:

North Fork Preserve, Inc.

3. Maps of Property and Project: Attach relevant available maps, including a location map (note: use road map, Hagstrom Atlas, U.S.G.S. topo map, tax map or equivalent) and preliminary site plans showing orientation, scale, buildings, roads, landmarks, drainage systems, areas to be altered by project, etc.

4. Type of Project: (check one) New Expansion

5. Capital Program: (specify) Item # _____ and Date Adopted _____ Amount\$

New Suffolk County Drinking Water Protection Program- Active Recreation component, Section C12-2(A)(1)(i).

6. General Description of Project, including its Purpose (attach relevant design reports, plans etc.):

The proposed acquisition of the underlying fee of the subject property by County of Suffolk ("County") for active recreational purposes. The overall concept of the acquisition is to create an equestrian facility known as the North Fork Preserve Equestrian Center with corrals, stables, paddocks, and an indoor arena for all County residents to utilize. See Addendum A for the site concept plan map prepared by the County Department of Parks, Recreation, and Conservation. .

7. Project Status: (check if begun)

	Start	Completion
PROPOSAL	N/A	N/A
STUDY	N/A	N/A
PRELIMINARY PLANNING	August 2011	December 2011
FINAL PLANS: SPECS	N/A	N/A
SITE ACQUISITION	January 2012	est. Jan 2014
CONSTRUCTION	N/A	N/A
OTHER	N/A	N/A

8. Departments Involved:

NAME AND ADDRESS OF DEPT. PERFORMING DESIGN & CONSTRUCTION	NAME AND ADDRESS OF INITIATING DEPT. (If different)
Suffolk County Department of Parks, Recreation, and Conservation	Suffolk County Department of Economic Development and Planning, Division of Planning and Environment
PO Box 114	PO BOX 6100
West Sayville, NY	Hauppauge, New York
11796	11788-0099
Nick Gibbons, Principal Environmental Analyst	Lauretta R. Fischer, Principal Environmental Analyst
631-854-0971	631-853-6044

B. Project Description

1. Scale of Project:

a. Total contiguous acres now owned at site:	0
b. Acreage to be acquired:	Approx. ±50.58 acres
c. Developed acreage now: Developed acreage at completion of project: Developed acreage ultimately:	0 ±3.2 acres (indoor arena, stable, bldgs.) + ±1.5 acres (parking areas) + Total = ±4.7 acres ±4.7 acres
d. Acreage of vegetation or cover to be removed:	±3.3 acres (140,000ft ² structures + 4,000ft ² paved handicapped parking area)

e. Acreage to remain undeveloped:	±45.88 acres
f. Building gross floor area now: Building gross floor area proposed:	0 ±1.5 acres (stable) + ±1.4 acres (2 indoor arena) + ±0.23 acres (maintenance bldg., office)= ±3.2 acres
g. Height of tallest structure on site now: Height of tallest structure proposed on site:	N/A ±30 feet
h. Proposed Building use (if any):	Indoor equestrian arenas for riding and events, stables for housing horses, maintenance building for equipment, etc. storage, manager's office for general park operations
i. Off-street parking spaces now: Off-street parking spaces proposed: 150ft ² per 1 parking space & 300ft ² per 1 handicapped parking space (from S.C. Dept. of Parks)	0 ±1.5 acres = ±65,340 ft ² = 408 reg. spaces x 150ft ² + 10 handicapped spaces x 400ft ² = ±418 parking spaces
j. Max. vehicle trips/hr. when operational: Max trips assumes full capacity of total number parking spaces available at the site.	±418 trips/peak hour (Assumes X# parking spaces full.)
k. Roads on site now (incl. paved and unpaved):	0
l. New road construction or reconstruction	±1,300ft length x ±11 ft. width= ±14,300ft ² = ±0.33 acres (incl. unpaved driveway)
m. Will project result in an increase in energy use? If yes, indicate type(s):	Yes. Electricity and/or fuel for power in arena, bathrooms, maintenance bldg. and manager's office.
n. Will project require storage of liquid fuels and chemicals? If yes, describe substances and amounts to be stored:	Yes. Fuel, unknown/typical quantities for an active agricultural site

2. Project Schedule:

a. Is project single or multi-phase?	Multi-phase
b. If multi-phase, how many phases?	Unknown at this time.
c. Total construction time (months)	Unknown at this time.

3. Wastes and Pollutants Generated During Project Construction and Operation: N/A

	Components	Quantity	Mode of Disposal
a. Sanitary Sewage	2 individual septic systems with leaching fields associated with 1 public restroom facility & 1 restroom for manager's office.	Unknown	Septic systems will have leaching fields in ground according to SCDHS standards.
b. Liquid industrial waste	None	0	N/A
c. Toxic chemicals	None	0	N/A
d. Pesticides or herbicides	None	0	N/A
e. Solid wastes	Garbage from stable, arenas, maintenance bldg., manager's office restrooms.	Unknown	Removed by private carting company to authorized facility
f. Clearing or demolition debris	None	0	N/A
g. Spoil disposal or sedimentation	None	0	N/A
h. Atmospheric emissions	Exhaust from construction equipment	Temporary	Dissipation
i. Surface water runoff	None	0	N/A
j. Noise exceeding ambient	Minimal; of a temporary nature during construction operation	Temporary	N/A
k. Odors exceeding 1hr/day	None	0	N/A
l. Other (specify)	None	0	N/A

4. Does Project Involve Any:

Grading Cut/Fill; List amounts.	Yes, as part of construction activities; Unknown
Dredging; List max. depth, length & width.	No

Spoil Area; List amount.	No
Bulkheading; List length.	No
Dewatering; List g.p.m. & period of time.	No

5. Indicate Sources of Utilities:

Water	Town water, unknown if wells will be used to supplement. There are two inactive irrigation wells on the property. One well is located in the south central portion of the property and one in the eastern portion of the property.
Electricity	LIPA
Gas	National Grid
Other (please specify)	N/A

6. Total Water Usage: **Unknown**

Gallons per Day: **Unknown**

If water supply is from wells, indicate pumping capacity in gallons per minute: **Unknown**

C. Project Area Description/Existing Conditions:

1. Acreage of Physical Characteristics of Project Area:	Presently	After Completion
Meadow, field, scrub growth	±35.4 acres	±34.3 acres
Wooded	±12.3 acres	±23.3 acres
Agricultural	±2.2 acres	(operation is agricultural in nature, and will comprise approx.. 30 acres, but the acreage is included in the buildings, paved, and meadow areas. The evergreen nursery will be abandoned.
Freshwater wetland	±0.5 acres	± 0.5 acres
Tidal wetlands	0	0
Surface waters	±0.1 acres	± 0.1 acres
Cleared, graded or filled land	0	0
	Presently:	After Completion:

Paved areas (roads, parking, etc.) (incl. handicapped parking spaces)	0	4,000ft ² = ±0.09 acres
Buildings (List number and sq. ft.)	0	4; maintenance bldg. = ±7,500ft ² ; manager's office = ±2,500ft ² ; indoor arenas (x2) = ±62,500ft ² ; stable = ±67,500ft ² Total = ±140,000ft ² = ±3.2 acres
Other (please specify)	-	-
TOTAL	±50.58 acres	±50.58 acres

2. Streams within or contiguous to project area: *(Please list name of stream and/or name of river to which it is tributary, including intermittent streams)*

None.

3. Lakes, Ponds, Wetland areas within or contiguous to project area: *(Please list name(s) and size(s) in acres)*

The property does not contain NYSDEC freshwater wetlands or surface waters. However, the Phase I Environmental Site Assessment and the 2010 NYS Digital Orthoimagery identified a small surface water and wetland area in the southwestern portion of the property.

4. a. Are there natural drainage channels on the project site? ___yes ___**X** no

b. How far is project area from freshwater wetlands, tidal wetlands or surface waters?

As stated in C(3) above, the property does not contain NYSDEC freshwater wetlands or surface waters. However, the Phase I Environmental Site Assessment and the 2010 NYS Digital Orthoimagery identified a small surface water and wetland area in the southwestern portion of the property. The northern boundary of the subject property is approximately 700 feet from the Long Island Sound to the north.

5. Is the Project area within the 100 yr. Flood plain? ___yes ___**X** no

6. Depth to the water table: at surface ___0-3 ft ___3-8 ft ___8-16 ft ___>16 ft ___**X**

7. Predominant soil type (s) on project site as identified in the Soil Survey Geographic (SSURGO) Database for Suffolk County, New York. 2010 survey area data, Natural Resources Conservation Service, United States Department of Agriculture: *(Include soils map of site.)*

Carver and Plymouth sands (CpC), Haven loam (HaA, HaB) and Montauk fine sandy loam (MfB, MfC), Plymouth loamy sand (PIB, PIC), Raynham loam (Ra), Riverhead Sandy Loam (RdA, RdB, RdC), Scio silt loam, till substratum (ScB), and Sudbury sandy loam (Su)

8. General character of the land: Generally uniform slope X (southern portion) Generally uneven and rolling or irregular X (northern portion) . (Include topographic map of site.)

9. Approximate percentage of proposed project site with slopes:
0-10%: +/- 60% 10-15% : +/-15% or greater: +/- 25% .

10. Any unique or unusual land forms on the project site? (i.e. cliffs, dunes, kettle holes, eskers, other geological formations):
N/A.

11. Describe the predominant vegetation types on the site:
The site consists of low-lying shrub, old field growth, mowed open field, and some areas of secondary growth oak/pitch pine woodlands with a shrub understory; invasive species of Black Locust, Sassafras, Norway Maple, Wild Grape Vine, Wild Cherry, and Mugwort are also located throughout the site.

12. Describe the predominant wildlife on the site:
All types typical in Suffolk County (deer, song birds, squirrels, turkeys, etc.)

13. Does project site contain any species of plant or animal life that is identified as threatened or endangered? yes X no; if yes, give source and identify each species;

14. Is project contiguous to, or does it contain a building or site of historic, pre-historic or paleontological importance? yes X no. Explain.

15. List the specific activities now occurring at project location (ie. hunting, fishing, hiking etc.)
None. The agricultural fields are fallow.

16. Is the project site presently used by the community or neighborhood as an open space or recreation area? yes X no.

17. Does the present site offer or include scenic views or vistas known to be important to the community? X yes no.

18. Zoning:
a. Current specific zoning or use classification of site? Split zoned = residentially zoned: RB80 and RA40

b. Is proposed use consistent with present zoning or use?	N/A
c. If no, indicate desired zoning or use.	

19. What is the dominant land use and zoning classification within a 1/4 mile radius of the project (e.g. single family residential, R-2) and the scale of development (e.g. 2 story)? *(Include existing land use map)*

Agricultural and 2 story, single family residential uses exist as well as other vacant lands. Residential zoning (RA40, RA80) and Agricultural Protection (APZ) districts in the vicinity. Both the County and Town have acquired farmland development rights through Farmland Purchase of Development Rights programs, as well as significant County Parkland holdings adjacent and near to the subject property.

20. Is the site served by existing public utilities? yes no.

a) If yes, does sufficient capacity exist to allow connection? yes no.

b) If yes, will improvements be necessary to allow connection? yes no. **Unknown.**

21. Is the site located in an agricultural district certified pursuant to Agriculture and Market Law, article 25-AA, Section 303 and 304? yes no.

22. Is the site located in or substantially contiguous to a Critical Environmental Area designated pursuant to Article 8 of the ECL, and 6 NYCRR 617? yes no.

23. Has the site ever been used for disposal of solid or hazardous wastes? yes no.

D. Impact Summary and Mitigation

1. How many acres of vegetation (trees, shrubs, ground covers) will be removed from site?

Approximately 3.3 acres of trees and shrubs will be removed to allow for the development.

2. Will any mature forest or other locally important vegetation be removed by this project?
 yes no. Explain.

3. Are there plans for erosion control and stabilization? yes no. Explain and attach plans.

4. Are there any plans for revegetation to replace that removed during construction? yes no. Explain and attach plans.

5. Will project physically alter any surface water bodies? ___ yes X no. Explain.

--

6. Will project require relocation of any projects, facilities or homes? ___ yes X no. Explain.

--

7. Number of jobs generated:

During construction?	Unknown.
After project is completed?	Unknown.

8. Number of jobs eliminated by this project N/A.

E. Alternatives - Briefly list alternatives to the proposal considered

Private Sector Commercial Agricultural Operation. The County acquired the development rights to the property for farmland preservation in 1991, and the property can only be used for agricultural production.
--

F. Approval and Compliance

1. Will project involve funding or financing by any:

- a. Federal agency (specify) _____; amount _____.
- b. State agency (specify) _____; amount _____.
- c. Local agency; County of Suffolk ; amount redacted _____.

2. Does project require permit or approval from:

	YES	NO	TYPE
a. Army Corps of Engineers		x	
b. U.S. Environmental Protection		x	
c. Other Federal agency (specify)		x	
d. N.Y.S. Environmental Conservation Department		x	
e. Other State agency (specify)		x	
f. County Health Department	x		If the inactive wells are not used, they will be abandoned.
	YES	NO	TYPE
g. County Planning Department		x	
h. County Public Works Department		x	

i. Town or Village Board		x	
j. Town or Village Planning Board		x	
k. Town or Village Zoning Board		x	
l. Town or Village Building Department		x	
m. Town or Village Highway Department		x	
n. Town or Village Environmental Agency		x	
o. Local Fire Marshal	x		New construction
p. Other local agency (specify i.e. CAC) CEQ S.C. Farmland Committee S.C. Parks Trustees	x		Recommendation Approval Approval

3. Conformance to existing comprehensive or project master plans. N/A

	yes	no	Description
a. State	___	<u>x</u>	
b. Bi County	___	<u>x</u>	
c. County	<u>x</u>	___	<u>Active recreation acquisition – for active park purposes – equestrian center</u>
d. Town	___	<u>x</u>	
e. Village	___	<u>x</u>	

PREPARER Lauretta R. Fischer Date November 8, 2013

TITLE Principal Environmental Analyst

SIGNATURE* 

I certify that the information herein is accurate.

PROJECT DIRECTOR Sarah Lansdale Date November 8, 2013

TITLE Director, Suffolk County Division of Planning and Environment

SIGNATURE* 

I certify that the information herein is accurate

*Signature of both preparer and project director required

Part 2 - RESPONSIBILITY OF LEAD AGENCY

Project Impacts and Their Magnitude

General Information (Read Carefully)

- X In completing the form the reviewer should be guided by the question: Have my decisions and determinations been **reasonable**? The reviewer is not expected to be an expert environmental analyst.

- X Identifying that an effect will be potentially large (column 2) does not mean that it is also necessarily **significant**. Any large impact must be evaluated in PART 3 to determine significance. By identifying an impact in column 2 simply asks that it be looked at further.

- X The **Examples** provided are to assist the reviewer by showing types of impacts and wherever possible the threshold of magnitude that would trigger a response in column 2. The examples are generally applicable throughout the State and for most situations. But, for any specific project or site other examples and/or lower thresholds may be appropriate for a Potential Large Impact rating.

- X Each project, on each site, in each locality, will vary. Therefore, the examples have been offered as guidance. They do not constitute an exhaustive list of impacts and thresholds to answer each question.

- X The number of examples per question does not indicate the importance of each question.

Instructions (Read carefully)

- a. Answer each of the 19 questions in PART 2. Answer **Yes** if there will be **any** impact.
- b. **Maybe** answers should be considered as **Yes** answers.
- c. If answering Yes to a question then check the appropriate box (column 1 or 2) to indicate the potential size of the impact. If threshold impact equals or exceeds any example provided, check column 2. If impact will occur but threshold is lower than example, check column 1.
- d. If reviewer has doubt about size of the impact then consider the impact as potentially large and proceed to PART 3.
- e. If a potentially large impact or effect can be mitigated by a change in the project to a less that large magnitude, check the yes box in column 3. A No response indicates that such a reduction is not possible.

IMPACT ON LAND

1. Will the proposed action result in a physical change to the project site? X Yes No

IMPACT ON LAND Examples that would apply to Column 1	1 Small to Moderate Impact	2 Potential Large Impact	3 Can Impact Be Mitigated By Project Change (Enter Yes or No)
Any construction on slopes of 15% or greater, (15 foot rise per 100 foot of length), or where the general slopes in the project area exceed 10%.			
Construction of land where the depth to the water table is less than 3 feet.			
Construction of paved parking area for 1,000 or more vehicles.			
Construction on land where bedrock is exposed or generally within 3 feet of existing ground surface.			
Construction that will continue for more than one year or involve more than one phase or stage.	X multi-phase		No.
Excavation for mining purposes that would remove more than 1,000 tons of natural material (i.e., rock or soil) per year.			

IMPACT ON LAND	1 Small to Moderate Impact	2 Potential Large Impact	3 Can Impact Be Mitigated By Project Change (Enter Yes or No)
Construction of any new sanitary landfill.			
Construction in a designated floodway.			
Other Impacts (Please describe)			

2. Will there be an effect to any unique or unusual land forms found on the site? (i.e., cliffs, dunes, geological formations, etc.)
 yes no.

List Specific land forms:			
---------------------------	--	--	--

IMPACT ON WATER

3. Will proposed action affect any water body designated as protected? (under Articles 15,24,25 of the Environmental Conservation Law, ECL) ___ yes no.

IMPACT ON WATER (Examples that would apply to column 2)	1 Small to Moderate Impact	2 Potential Large Impact	3 Can Impact Be Mitigated By Project Change (Enter Yes or No)
Developable area of site contains a protected water body.			
Dredging more than 100 cubic yards of material from channel of a protected stream.			
Extension of utility distribution facilities through a protected water body.			
Construction in a designated freshwater or tidal wetland.			
Please List Other Impacts:			

4. Will proposed action affect any non-protected existing or new body of water? ___ yes no

A 10% increase or decrease in the surface area of any body of water or more than a 10 acre increase or decrease.			
Construction of a body of water that exceeds 10 acres of surface area.			
Please List Other Impacts:			

5. Will proposed action affect surface or groundwater quality? ___ yes no

Proposed Action will require a discharge permit.			
Proposed Action requires use of a source of water that does not have approval to serve proposed (project) action.			
Proposed Action requires water supply from wells with greater than 45 gallons per minute pumping capacity.			

--	--	--	--

IMPACT ON WATER (cont.) (Examples that would apply to column 2)	1 Small to Moderate Impact	2 Potential Large Impact	3 Can Impact Be Mitigated By Project Change (Enter Yes or No)
Construction or operation causing any contamination of a public water supply system.			
Proposed Action will adversely affect groundwater.			
Liquid effluent will be conveyed off the site to facilities which presently do not exist or have inadequate capacity.			
Proposed Action requiring a facility that would use water in excess of 20,000 gallons per day.			
Proposed Action will likely cause siltation or other discharge into an existing body of water to the extent that there will be an obvious visual contrast to natural conditions.			
Proposed Action will require the storage of petroleum products greater than 1,100 gallons.			
Proposed Action will allow residential uses in areas without water and/or sewer services.			
Proposed Action locates commercial and/or industrial uses which may require new or expansion of existing waste treatment and/or storage facilities.			
Please list other impacts: Construction of additional septic systems for various structures	X		No. Septic systems will be constructed according to SCDHS standards.

6. Will proposed action alter drainage flow, patterns or surface water runoff? yes X no.

Proposed Action would impede flood water flows.			
Proposed Action is likely to cause substantial erosion.			
Proposed Action is incompatible with existing drain patterns.			
Proposed Action will allow development in a designated floodway.			
Please list other impacts:			

IMPACT ON AIR

7. Will proposed action affect air quality? yes X no.

IMPACT ON AIR (Examples that would apply to column 2)	1 Small to Moderate Impact	2 Potential Large Impact	3 Can Impact Be Mitigated By Project Change (Enter Yes or No)
Proposed Action will induce 1,000 or more vehicle trips in given hour.			
Proposed Action will result in the incineration of >1 ton of refuse/hour.			

IMPACT ON AIR (cont.)	1 Small to Moderate Impact	2 Potential Large Impact	3 Can Impact Be Mitigated By Project Change (Enter Yes or No)
Proposed Action emission rate of all contaminants will exceed 5 lbs. per hour or a heat source producing more than 10 million BTU's per hour.			
Proposed Action will allow an increase in the amount of land committed to industrial use.			
Proposed Action will allow an increase in the density of industrial development in existing industrial areas.			
Please List Other Impacts:			

IMPACT ON PLANTS AND ANIMALS

8. Will Proposed Action affect any threatened or endangered species? yes no.

IMPACT ON PLANTS AND ANIMALS (Examples that would apply to Column 2)	1 Small to Moderate Impact	2 Potential Large Impact	3 Can Impact Be Mitigated By Project Change (Enter Yes or No)
Reduction of one or more species listed on the New York or Federal list, using the site, over or near site or found on the site.			
Removal of any portion of a critical or significant wildlife habitat.			
Application of pesticide or herbicide over more than twice a year other than for agricultural purposes.			
Please list other impacts:			

9. Will Proposed Action substantially affect non-threatened or endangered species? Yes No

Proposed Action would substantially interfere with any resident or migratory fish or wildlife species.			
Proposed Action requires the removal of more than 10 acres of mature forest (over 100 years of age) or other locally important vegetation.			

IMPACT ON AGRICULTURAL LAND RESOURCES

10. Will the Proposed Action affect agricultural land resources? Yes No

IMPACT ON AGRICULTURAL LAND RESOURCES (Examples that would apply to Column 2)	1 Small to Moderate Impact	2 Potential Large Impact	3 Can Impact Be Mitigated By Project Change (Enter Yes or No)
The Proposed Action would sever, cross through, or limit access to a field of agricultural land (includes cropland, hayfields, pasture, vineyard, orchard, etc.			

	1	2	3
--	----------	----------	----------

IMPACT ON AGRICULTURAL LAND RESOURCES (cont.)	Small to Moderate Impact	Potential Large Impact	Can Impact Be Mitigated By Project Change (Enter Yes or No)
Construction activity would excavate or compact the soil profile of agricultural land.			
The Proposed Action would irreversibly convert more than 10 acres of agricultural land or, if located in an Agricultural District, more than one acre of agricultural land.			
The Proposed Action would disrupt agricultural land management systems (e.g., subsurface drain lines, outlet ditches, strip cropping); prevent agricultural land management measures from being installed; or create a need for such measures (e.g., cause a farm field to drain poorly due to increased runoff)			
Prime or unique farmland as defined by USDA-SCS 7 CFR Part 657 and governed by the Farmland Protection Policy Act of 1981 is involved.	X		No.
Please list other impacts:			

IMPACT ON AESTHETIC RESOURCES OR COMMUNITY CHARACTER

11. Will proposed action affect aesthetic resources, or the character of the neighborhood or community? Yes No

IMPACT ON AESTHETIC RESOURCES OR COMMUNITY CHARACTER (Examples that would apply to column 2) <i>(If Necessary Use the Visual EAF Addendum in Section 617.23)</i>	1 Small to Moderate Impact	2 Potential Large Impact	3 Can Impact Be Mitigated By Project Change (Enter Yes or No)
Introduction of proposed land uses, projects or project components obviously different or in sharp contrast to current surrounding land use patterns or existing man-made additions to the landscape.			
Introduction of proposed land uses, projects or project components as described in the above example that will be visible to users of aesthetic resources. This will eliminate or significantly reduce the public enjoyment or appreciation of the appearance or aesthetic qualities of a resource or community character.			
Introduction of project components that will result in the elimination or significant screening of scenic views known to be important to the area.			
Please list other impacts: Please list other impacts: Preservation of 50.58 ± acres for active recreational (equestrian) purposes for all Suffolk County residents.	X Beneficial		

IMPACT ON HISTORIC AND ARCHEOLOGICAL RESOURCES

12. Will Proposed Action impact any site or structure of historic, prehistoric or paleontological importance?_Yes ___ No_ **X**__

IMPACT ON HISTORIC AND ARCHEOLOGICAL RESOURCES (Examples that would apply to column 2)	1 Small to Moderate Impact	2 Potential Large Impact	3 Can Impact Be Mitigated By Project Change (Enter Yes or No)
Proposed Action occurring wholly or partially within or contiguous to any facility or site listed or eligible for listing on the State or National Register of historic places.			
Any impact to an archeological site or fossil bed located within the project site.			
Proposed Action will occur in an area designated as sensitive for archeological sites on the NSY Site Inventory.			
Please list other impacts:			

IMPACT ON OPEN SPACE AND RECREATION

13. Will Proposed Action affect the quantity or quality of existing or future open spaces or recreational opportunities?

X Yes ___ No

IMPACT ON OPEN SPACE AND RECREATION (Examples that would apply to column 2)	1 Small to Moderate Impact	2 Potential Large Impact	3 Can Impact Be Mitigated By Project Change (Enter Yes or No)
The permanent foreclosure of a future recreational opportunity.			
A major reduction of an open space important to the community.			
Please list other impacts: Preservation of 50.58 ± acres for active recreational (equestrian) purposes for all Suffolk County residents.	X Beneficial		

IMPACT ON CRITICAL ENVIRONMENTAL AREAS

14. Will Proposed Action impact the exceptional or unique characteristics of a critical environmental area (CEA) established pursuant to subdivision 6 NYCRR 617.14(g)?_Yes_ **X**_No

List the environmental characteristics that caused the designation of the CEA.

IMPACT ON CRITICAL ENVIRONMENTAL AREAS (Examples that would apply to column 2)	1 Small to Moderate Impact	2 Potential Large Impact	3 Can Impact Be Mitigated By Project Change (Enter Yes or No)
Proposed Action to locate within the CEA?			
Proposed Action will result in a reduction in the quantity of the resource?			
Proposed Action will result in a reduction in the quality of the resource?			
Proposed Action will impact the use, function or enjoyment of the resource?			
Please list other impacts.			

IMPACT ON TRANSPORTATION

15. Will there be an effect to existing transportation systems? ___ Yes **X** No

IMPACT ON TRANSPORTATION (Examples that would apply to column 2)	1 Small to Moderate Impact	2 Potential Large Impact	3 Can Impact Be Mitigated By Project Change (Enter Yes or No)
Alteration of present patterns of movement of people and/or goods.			
Proposed Action will result in severe traffic problems			
Please list other impacts:			

IMPACT ON ENERGY

16. Will proposed action affect the communities sources of fuel or energy supply? ___ Yes **X** No

IMPACT ON ENERGY (Examples that would apply to column 2)	1 Small to Moderate Impact	2 Potential Large Impact	3 Can Impact Be Mitigated By Project Change (Enter Yes or No)
Proposed Action will cause a greater than 5% increase in any form of energy in municipality.			
Proposed Action will require the creation or extension of an energy transmission or supply system to serve more than 50 single or two family residences.			
Please list other impacts:			

IMPACT ON NOISE

17. Will there be objectionable odors, noise, glare, vibration or electrical disturbance as a result of the Proposed Action?
___ Yes **X** No

<p align="center">IMPACT ON NOISE (Examples that would apply to column 2)</p>	<p align="center">1 Small to Moderate Impact</p>	<p align="center">2 Potential Large Impact</p>	<p align="center">3 Can Impact Be Mitigated By Project Change (Enter Yes or No)</p>
Blasting within 1,500 feet of a hospital, school or other sensitive facility.			
Odors will occur routinely (more than one hour per day).			
Proposed Action will produce operating noise exceeding the local ambient noise levels for noise outside of structures.			
Proposed Action will remove natural barriers that would act as a noise screen.			
Please list other impacts:			

IMPACT ON PUBLIC HEALTH AND (HAZARDS) SAFETY

18. Will Proposed Action affect public health and safety? Yes No

<p align="center">IMPACT ON PUBLIC HEALTH AND (HAZARDS) SAFETY (Examples that would apply to column 2)</p>	<p align="center">1 Small to Moderate Impact</p>	<p align="center">2 Potential Large Impact</p>	<p align="center">3 Can Impact Be Mitigated By Project Change (Enter Yes or No)</p>
Proposed Action will cause a risk of explosion or release of hazardous substances (i.e. oil, pesticides, chemicals, radiation, etc.) in the event of accident or upset conditions, or there will be a chronic low level discharge or emission.			
Proposed Action will result in the burial of "hazardous wastes" (i.e. toxic, poisonous, highly reactive, radioactive, irritating, infectious, etc., including wastes that are solid, semi-solid, liquid or contain gases).			
Storage facilities for one million or more gallons of liquified natural gas or other liquids.			
Please list other impacts:			

IMPACT ON GROWTH AND CHARACTER OF COMMUNITY OR NEIGHBORHOOD

19. Will Proposed Action affect the character of the existing Community? Yes No

<p align="center">IMPACT ON GROWTH AND CHARACTER OF COMMUNITY OR NEIGHBORHOOD (Examples that would apply to column 2)</p>	<p align="center">1 Small to Moderate Impact</p>	<p align="center">2 Potential Large Impact</p>	<p align="center">3 Can Impact Be Mitigated By Project Change (Enter Yes or No)</p>
The population of the city, town or village in which the project is likely to grow by more than 5% of resident human population.			
The municipal budgets for capital expenditures or operating services will increase by more than 5% per year as a result of this project.			

IMPACT ON GROWTH AND CHARACTER OF COMMUNITY OR NEIGHBORHOOD (cont'd)	1 Small to Moderate Impact	2 Potential Large Impact	3 Can Impact Be Mitigated By Project Change (Enter Yes or No)
Will involve any permanent facility of a non-agricultural use on more than one acre in an agricultural district or remove more than 10 acres of (prime) agricultural lands from cultivation.			
Proposed Action will replace or eliminate existing facilities, structures or areas of historic importance to the community.			
Development will induce an influx of a particular age group with special needs.			
Proposed Action will set an important precedent for future projects.			
Proposed Action will relocate 15 or more employees in one or more businesses.			
Please List other impacts: Preservation of 50.58 ± acres for active recreational (equestrian) purposes for all Suffolk County residents.	X Beneficial		

PUBLIC INPUT

20. Is there public controversy related to Potential Adverse Environmental Impacts? ___ Yes X No

Either government or citizens of adjacent communities have expressed opposition or rejected the project or have not been contacted.			
Objections to the project from within the community.			
Please list other impacts:			


**If Any Action in Part 2 Is Identified as a Potential Large Impact
or If You Cannot Determine the Magnitude of Impact, Proceed to Part 3**

Determination of Significance

Portions of EAF completed for this project: x Part 1 x Part 2 Part 3

Upon review of the information recorded on this EAF (Parts 1, 2 and 3) and considering both the magnitude and importance of each impact, it is reasonably determined that:

- A. The project will result in no major impacts and, therefore, is one which may not cause significant damage to the environment. **Prepare a negative declaration:**
- B. **For unlisted actions only.** Although the project could have a significant effect on the environment, there will not be a significant effect in this case because the mitigation measures described in Part # have been included as part of the proposed project. **Prepare a CONDITIONAL negative declaration:**
- C. The project will result in one or more major adverse impacts that cannot be reduced and may cause significant damage to the environment. **Prepare a positive declaration , proceed with EIS:**



Signature of Preparer (if different from responsible officer)

Date November 8, 2013

Signature of Responsible Officer in Lead Agency

Date November 8, 2013

Print or Type Name of Responsible Officer in Lead Agency

Suffolk County Legislature _____
Name of Lead Agency

Part 3 - Responsibility of Lead Agency

Evaluation of the Importance of Impacts

Information

Part 3 is prepared if one or more impact or effect is considered to be potentially large.

The amount of writing necessary to answer Part 3 may be determined by answering the question: In **briefly** completing the instructions below, have I placed in this record sufficient information to indicate the reasonableness of my decisions?

Instructions

Complete the following for each impact or effect identified in Column 2 of Part 2:

1. Briefly describe the impact.
2. Describe (if applicable) how the impact might be mitigated or reduced to a less than large impact by project change.
3. Based on the information available, decide if it is reasonable to conclude that this impact is **important** to the municipality (city, town or village) in which the project is located.

To answer the question of importance, consider:

- The probability of the impact or effect occurring
- The duration of the impact or effect
- Its irreversibility, including permanently lost resources of value
- Whether the impact or effect can be controlled
- The regional consequence of the impact or effect
- Its potential divergence from local needs and goals
- Whether known objectives to the project apply to this impact or effect

Determination of Significance

An action is considered to be significant if:

One (or more) impact(s) is determined to **be** (both) **large** and its (their) consequence, based on the review above, is **important**.

Part 3 Statements

(Continue on Attachments, as needed)

N/A – N/A, since the program simply calls for the acquisition of property for open space purposes.

North Fork Preserve Proposed Equestrian Facilities



Corral
3.6 ac

Corral
2.5 ac

Corral
1.9 ac

Stable

**Indoor
Arenas**

**Maintenance
Building** →


← **Manager's Office**

(To be revised)-
total proposed
Parking to be 1.5
acres

3 ac
P

(To be revised)-
Total proposed
Parking to be 1.5
acres

4.4 ac
P



Introduced by Presiding Officer on request of the County Executive

RESOLUTION NO. -2013 AUTHORIZING THE ACQUISITION OF LAND UNDER THE NEW SUFFOLK COUNTY DRINKING WATER PROTECTION PROGRAM (EFFECTIVE DECEMBER 1, 2007) – ACTIVE RECREATION / HAMLET PARK / HISTORIC AND/OR CULTURAL PARK COMPONENT - FOR THE NORTH FORK PRESERVE, INC. PROPERTY – NORTH FORK PRESERVE IV (TOWN OF ROVERHEAD - SCTM#0600-021.00-01.00-001.004)

WHEREAS, Local Law No. 24-2007, “A Charter Law Extending and Accelerating the Suffolk County ¼% Drinking Water Protection Program for Environmental Protection,” Section C12-2(A)(1) authorized the use of 31.10 percent of sales and compensating tax proceeds generated each year for environmental protection, as determined by duly enacted Resolutions of the County of Suffolk; and

WHEREAS, adequate funding is provided for, pursuant to Section C12-2(A)(1) of the SUFFOLK COUNTY CHARTER, from 31.10 percent of the sales and compensating tax proceeds, for the acquisition of such land; and

WHEREAS, Resolution No. 987-2011, authorized planning steps for the acquisition of said property; and

WHEREAS, the Environmental Trust Review Board has reviewed the appraisals and the report of the Internal Appraisal Review Board and has approved the purchase price and authorized the Director of Real Property Estate to negotiate the acquisition; and

WHEREAS, based upon the Environmental Trust Review Board approved value, an offer to acquire the subject property was made to and accepted by the owner of said property; and

WHEREAS, contracts to acquire said property were prepared by the office of the County Attorney, executed by the owner of the subject property and the Director of Real Estate and approved as to legality by the Office of the County Attorney; now, therefore, be it

1st RESOLVED, that the County of Suffolk hereby approves the acquisition of the subject property set forth below under the New Suffolk County Drinking Water Protection Program, effective as of December 1, 2007, Active Recreation / Hamlet Park/ Historic and/or Cultural Park component, for a total purchase price of _____, at _____ per acre, for 50.0± acres, subject to a final survey; and hereby authorizes additional expenses, which shall include, but not be limited to, the cost of surveys, appraisals, environmental audits, title reports and insurance, and tax adjustments:

<u>PARCEL:</u> No. 1	<u>SUFFOLK COUNTY TAX MAP NUMBER:</u> District 0600 Section 021.00 Block 01.00 Lot 001.004	<u>ACRES:</u> 50.0±	<u>REPUTED OWNER AND ADDRESS:</u> North Fork Preserve, Inc. a New York Corporation 349 Pennys Road Riverhead, NY 11901
-------------------------	--	------------------------	--

; and, be it further

2nd RESOLVED, that the Director of the Division of Real Estate and/or her designee, is hereby authorized, empowered, and directed, pursuant to Section C42-3(C)(3) of the SUFFOLK COUNTY CHARTER, to acquire the parcel(s) listed herein above from the reputed owner, the funding for which shall be provided under the New Suffolk County Drinking Water Protection Program, effective December 1, 2007, Active Recreation / Hamlet Park / Historic and/or Cultural Park component, Section C12-2(A)(1)(i) of the SUFFOLK COUNTY CHARTER, for the County's purchase price of _____, subject to a final survey; and, be it further

3rd RESOLVED, that the County Comptroller and County Treasurer are hereby authorized to reserve and to pay : _____ subject to a final survey, from previously appropriated funds in capital project 525-CAP-8714.211 for the New Suffolk County Drinking Water Protection Program, effective as of December 1, 2007, Active Recreation / Hamlet Park / Historic and/or Cultural Park component, Section C12-2(A)(1)(i) of the SUFFOLK COUNTY CHARTER, for this acquisition; and, be it further

4th RESOLVED, that the Director of Real Estate and/or her designee; the County Planning Department; and the County Department of Public Works are hereby authorized, empowered, and directed to take such actions and to pay such additional expenses as may be necessary and appropriate to consummate such acquisition, including, but not limited to, securing appraisals, title insurance and title reports, obtaining surveys, engineering reports and environmental audits, making tax adjustments and executing such other documents as are required to acquire such County interest in said lands; and, be it further

5th RESOLVED, that the acquisition of such parcel(s) is for the following purpose as set forth under Section C12-2(A)(1)(i) of the SUFFOLK COUNTY CHARTER:

- i.) active recreational park – equestrian center

6th RESOLVED, that the subject parcel(s) shall be transferred to the County Department of Parks, Recreation and Conservation for active park use – equestrian center; and, be it further

7th RESOLVED, if desired, the County of Suffolk, through its Department of Parks, Recreation and Conservation is hereby authorized to negotiate and to enter into a municipal cooperation agreement with the Town of the management of this acquisition, consistent with this program, and the terms and conditions thereof shall be approved by the Suffolk County Attorney in consultation with the respective Commissioner of the County Department of Parks, Recreation and Conservation, who charged with the management and operation of said property; and, be it further

8th RESOLVED, that the above activity is an unlisted action pursuant to the provisions of Title 6 NYCRR, Part 617; and, be it further

9th RESOLVED, that the project will not have a significant effect on the environment for the following reasons:

- 1.) the proposed action will not exceed any of the criteria of 6 NYCRR, Section 617.7, which sets forth thresholds for determining significant effect on the environment, as demonstrated in the Environmental Assessment Form; and
- 2.) the proposed use of the subject parcel(s) is active recreation – equestrian center; and
- 3.) if not acquired, the property will most likely be developed for residential purposes; incurring far greater environmental impact than the proposed acquisition and preservation of the site would have; and, be it further

10th RESOLVED, that in accordance with Section 450-5(C)(4) of the SUFFOLK COUNTY CODE, the Suffolk County Council on Environmental Quality is hereby directed to prepare and circulate any appropriate notices or determinations in accordance with this resolution.

DATED:

APPROVED BY:


County Executive of Suffolk County

Date of Approval:

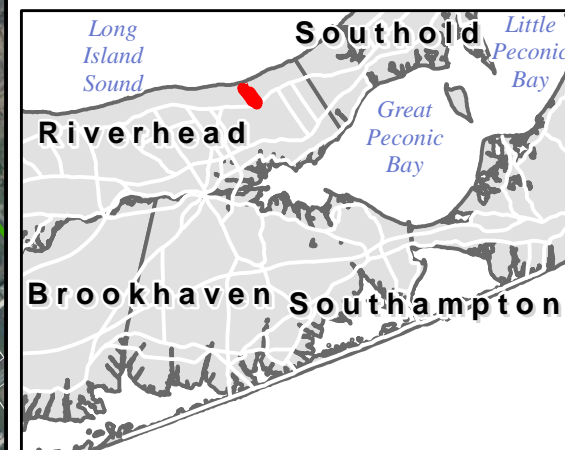
North Fork Preserve, Inc. Property - North Fork Preserve IV - Equestrian Center

SCRPTM# 0600-021.00-01.00-001.004

New Suffolk County Drinking Water Protection Program (Effective December 1, 2007) Section C12(A)(1)(i) - equestrian
 Suffolk County Purchase of Development Rights Program - Acquired 10/3/1991
 +/- 50.58 acres - Hamlet of Northville, Town of Riverhead



- Subject Parcel
- SC Parkland
- SCRPT
Parcels, 2012



Digital Orthoimagery © 2010 New York State Office of Cyber Security

1 inch = 682 feet



SUFFOLK COUNTY
 Hon. Steven Bellone
 Suffolk County Executive
 Joanne Minieri - Commissioner
 Department of Economic Development & Planning
 Sarah Lamedola - Director
 Division of Planning & Environment
 NEW YORK

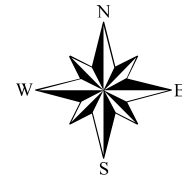
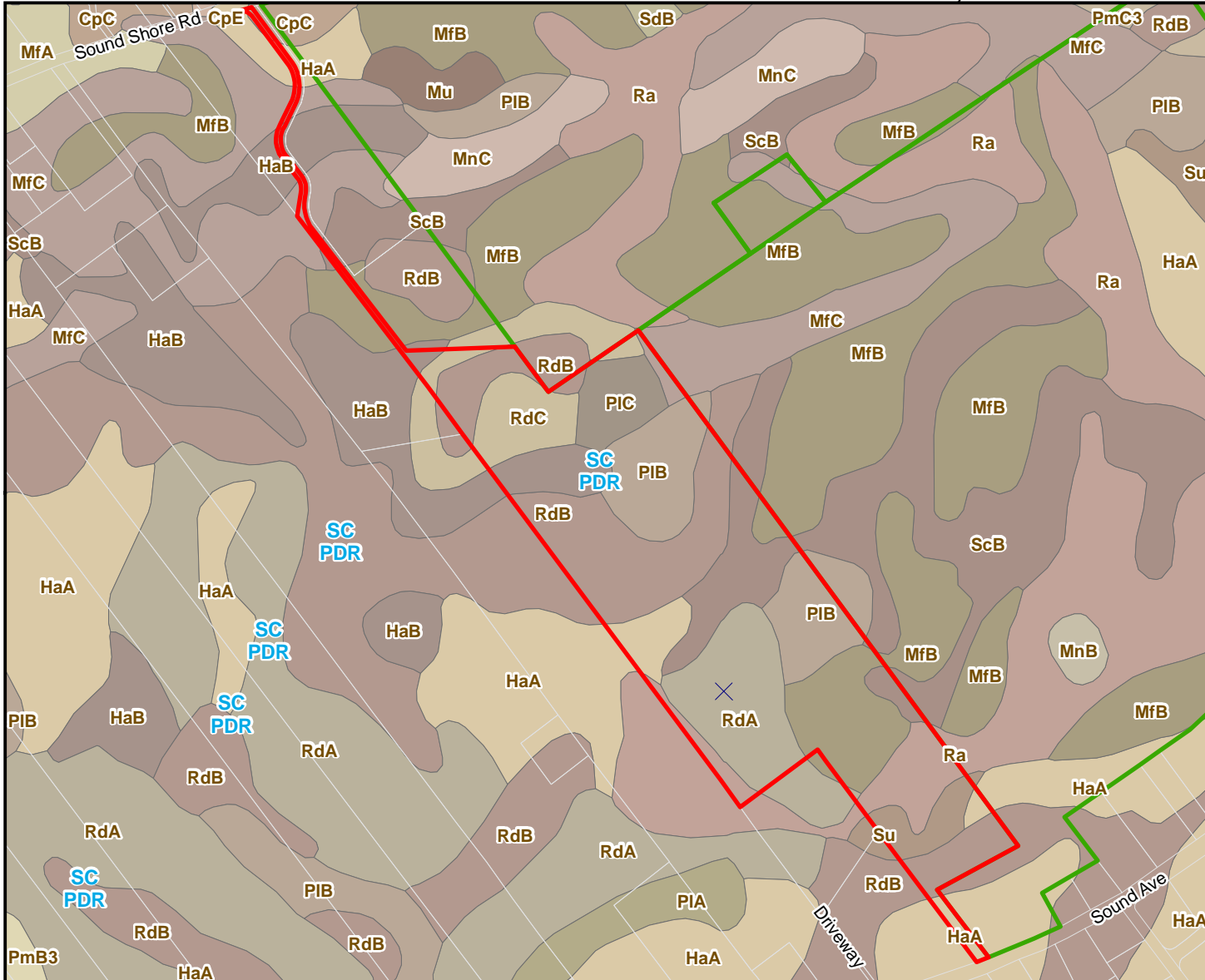
COPYRIGHT 2013, COUNTY OF SUFFOLK, N.Y.
 Real Property Taxmap parcel line work used with permission of Suffolk County Real Property Tax Service Agency (R.P.T.S.A.). This rendering is a DRAFT MAP in that 1) the data displayed is an interagency or intra agency work* produced for the purpose of identifying and correcting data. It is not a final agency determination. It is not statistical or factual compilation of data. In some cases correct data has been left out and questionable or inaccurate data has been exaggerated to help identify errors. In short, this is a DRAFT MAP produced in an effort to aid in the correction of data and is not held out as being complete or accurate in any way.

*excerpted from (F.O.I.L.) the provisions of the Freedom of Information Law [Public Officers Law Article 6 Section 84-90] by section 87.2.g Prepared 11/1/2013 (KM)

North Fork Preserve, Inc. Property - North Fork Preserve IV - Equestrian Center

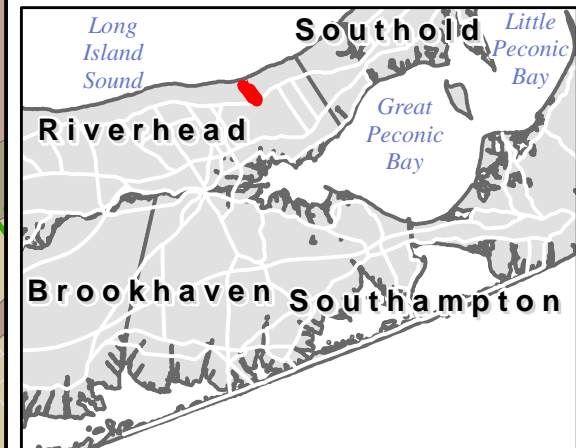
SCRPTM# 0600-021.00-01.00-001.004

New Suffolk County Drinking Water Protection Program (Effective December 1, 2007) Section C12(A)(1)(i) - equestrian
Suffolk County Purchase of Development Rights Program - Acquired 10/3/1991
+/- 50.58 acres - Hamlet of Northville, Town of Riverhead



Natural Resources Conservation Service,
United States Department of Agriculture.
Soil Survey Geographic (SSURGO) Data

- Subject Parcel
- SC Parkland
- SCRPT
Parcels, 2012



Digital Orthoimagery © 2010 New York State Office of Cyber Security

1 inch = 682 feet



SUFFOLK COUNTY
 Hon. Steven Bellone
 Suffolk County Executive
 Joanne Minieri - Commissioner
 Department of Economic Development & Planning
 Sarah Lamedola - Director
 Division of Planning & Environmental
 NEW YORK


COPYRIGHT 2013, COUNTY OF SUFFOLK, N.Y.
 Real Property Taxmap parcel line work used with permission of Suffolk County Real Property Tax Service Agency (R.P.T.S.A.). This rendering is a DRAFT MAP in that 1) the data displayed is an interagency or intra agency work* produced for the purpose of identifying and correcting data. It is not a final agency determination. It is not statistical or factual compilation of data. In some cases correct data has been left out and questionable or inaccurate data has been exaggerated to help identify errors. In short, this is a DRAFT MAP produced in an effort to aid in the correction of data and is not held out as being complete or accurate in any way.

*excerpted from (F.O.I.L.) the provisions of the Freedom of Information Law [Public Officers Law Article 6 Section 84-90] by section 87.2.g Prepared 11/1/2013 (KM)

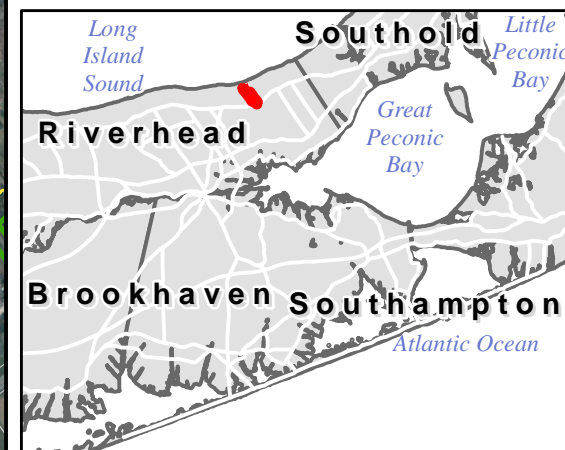
North Fork Preserve, Inc. Property - North Fork Preserve IV - Equestrian Center

SCRPTM# 0600-021.00-01.00-001.004

New Suffolk County Drinking Water Protection Program (Effective December 1, 2007) Section C12(A)(1)(i) - equestrian
Suffolk County Purchase of Development Rights Program - Acquired 10/3/1991
+/- 50.58 acres - Hamlet of Northville, Town of Riverhead



- Subject Parcel
- 5 ft. Elevation Contours
- SC Parkland
- SCRPT Parcels, 2012



Digital Orthoimagery © 2010 New York State Office of Cyber Security

1 inch = 681 feet



SUFFOLK COUNTY

Hon. Steven Bellone
Suffolk County Executive

Joanne Minieri - Commissioner
Department of Economic Development & Planning

Sarah Lamedale - Director
Division of Planning & Environment

NEW YORK

COPYRIGHT 2013, COUNTY OF SUFFOLK, N.Y.
Real Property Taxmap parcel line work used with permission of Suffolk County Real Property Tax Service Agency (R.P.T.S.A.). This rendering is a DRAFT MAP in that 1) the data displayed is an interagency or intra agency work* produced for the purpose of identifying and correcting data. It is not a final agency determination. It is not statistical or factual compilation of data. In some cases correct data has been left out and questionable or inaccurate data has been exaggerated to help identify errors. In short, this is a DRAFT MAP produced in an effort to aid in the correction of data and is not held out as being complete or accurate in any way.

*excerpted from (F.O.I.L.) the provisions of the Freedom of Information Law [Public Officers Law Article 6 Section 84-90] by section 87.2.g Prepared 11/1/2013 (KM)

COUNTY OF SUFFOLK



STEVEN BELLONE
COUNTY EXECUTIVE

DEPARTMENT OF ECONOMIC DEVELOPMENT AND PLANNING

JOANNE MINIERI
DEPUTY COUNTY EXECUTIVE AND COMMISSIONER

DIVISION OF PLANNING
AND ENVIRONMENT

MEMORANDUM

TO: Robert Zaher, Land Management Specialist

FROM: John Corral, Planner *JC*

DATE: May 22, 2013

SUBJECT: Phase I Environmental Site Assessment Review
North Fork Preserve IV
North Fork Preserve Inc.
0600-021.00-01.00-001.004

Please be advised that we have reviewed the Phase I Environmental Site Assessment for the above referenced property transmitted by your office. The assessment prepared by Nelson, Pope & Voorhis, LLC is in compliance with the 11/25/08 Environmental Site Assessment Criteria required by the Suffolk County Department of Economic Development and Planning and Division of Real Estate. Based on the information within the assessment concerning the recent site survey, the review of existing EPA, NYSDEC and Suffolk County Department of Health Services' records in relation to toxic and hazardous waste sites, as well as the historical review of the site and its surrounding areas, it appears that the property in question does not contain recognized environmental conditions.

It is however recommended that the following issues be addressed prior to acquisition.

- 1) The Phase I Environmental Site Assessment noted that the subject property has been farmed in the past. Evidence of accumulated pesticides, herbicides or fertilizers in the soil and/or groundwater related to past farm activities was not mentioned in the submitted Phase I Environmental Site Assessment and therefore should be investigated.
- 2) Please also note that the Phase I Environmental Site Assessment identified two irrigation wells, one in the south central portion of the property and one in the eastern portion of the property. If these wells are no longer proposed to be used they should be properly abandoned in accordance with all applicable regulatory protocols.

If the Planning Division can be of further help in this matter, please let us know.

JHC/cd

COUNTY OF SUFFOLK



Steven Bellone
SUFFOLK COUNTY EXECUTIVE
Department of
Economic Development and Planning

Joanne Minieri
Deputy County Executive and Commissioner

Division of Planning
and Environment

November 27, 2013

Ms. Gloria Russo, Chairperson
Council on Environmental Quality
H. Lee Dennison Building - 4th Floor
100 Veterans Memorial Highway
Hauppauge, New York 11788

Dear Ms. Russo:

Attached for your review and consideration is an Introductory Resolution authorizing the acquisition of land, for active recreational purposes, known as the Board of Education Middle Country Central School District #11 Property – Boyle Road, in the Town of Brookhaven. Please review the proposal and forward the Council's SEQRA recommendation to the County Executive and Legislature. Attached is a long EAF for your consideration.

Sincerely,

Sarah Lansdale, A.I.C.P.
Director, Division of Planning
and Environment

SL:lrf:km

cc: Laretta R. Fischer, Principal Environmental Analyst
Andy Freleng, Chief Planner
John Corral, Planner

SUFFOLK COUNTY ENVIRONMENTAL ASSESSMENT
FORM (EAF)

Instructions: This document is designed to assist in determining whether the action proposed may have a significant effect on the environment. Please complete the entire Data Sheet. Include as much information as possible such as feasibility studies, design reports, etc. Attach additional sheets if necessary. Mark irrelevant questions N.A., not applicable.

A. General Information:

1. Name of Project:

Middle Country Athletic Fields

2. Location of Project: (specify Town, Village or Hamlet and include project location map on next page.)

Hamlet of Selden, Town of Brookhaven
SCTM# 0200-392.00-04.00-016.000

Street Address:

No# Boyle Road – The northwest corner of Hawkins Road and Boyle Road. Part of the Hawkins Path Elementary School property.

Name of property or waterway:

Board of Education Middle Country Central School District #11

3. Maps of Property and Project: Attach relevant available maps, including a location map (note: use road map, Hagstrom Atlas, U.S.G.S. topo map, tax map or equivalent) and preliminary site plans showing orientation, scale, buildings, roads, landmarks, drainage systems, areas to be altered by project, etc.

4. Type of Project: (check one) New Expansion _____

5. Capital Program: (specify) Item # _____ and Date Adopted _____ Amount\$

New Suffolk County Drinking Water Protection Program- Active park component, Section C12-2(A)(1)(i).

6. General Description of Project, including its Purpose (attach relevant design reports, plans etc.):

The proposed acquisition of part of the subject SCTM parcel by the County of Suffolk ("County") for active recreational purposes for use by all County residents. The proposal includes 1 multi-use sports field, 2 baseball fields, 2 basketball courts, 2 tennis courts, 1 playground area, 2 shade shelters, 1 comfort station, 7 picnic pods, and 3 parking lots to be located on the subject parcel. Adjacent County-owned property to the west, acquired in September 2012 and known as the Grace Presbyterian Church Property, will include 2 baseball fields, 1 parking area and an access road. Additionally, adjacent Town-owned property to the north will include 1 multi-use sports field and 1 parking lot to be located on the adjacent parcel to the north, which is owned by the Town of Brookhaven. The proposed site plan, prepared by L.K. McLean Associates, P.C. for the Town of Brookhaven and the Site Concept Plan, prepared by the Town of Brookhaven, are attached as Addenda A and B.

7. Project Status: (check if begun)

		Start	Completion
	PROPOSAL	N/A	N/A
	STUDY	N/A	N/A
	PRELIMINARY PLANNING	October 2011	December 2011
	FINAL PLANS: SPECS	<u>N/A</u>	<u>N/A</u>
	SITE ACQUISITION	June 2013	est. winter 2014
	CONSTRUCTION	N/A	N/A
	OTHER	N/A	N/A

8. Departments Involved:

NAME AND ADDRESS OF DEPT. PERFORMING DESIGN & CONSTRUCTION	NAME AND ADDRESS OF INITIATING DEPT. (If different)
Town of Brookhaven Department of Parks and Recreation	Suffolk County Department of Economic Development and Planning, Division of Planning and Environment
286 Hawkins Road	PO BOX 6100
Centereach, New York	Hauppauge, New York
11720	11788-0099
Ed Morris, Commission of Parks and Recreation	Lauretta R. Fischer, Principal Environmental Analyst
631-451-8691	631-853-6044

B. Project Description

1. Scale of Project:

a. Total contiguous acres now owned at site:	The County owns 3.5 ± acre adjacent parcel to the west and the Town of Brookhaven owns the 6.8 ± acre adjacent parcel to the north. Both parcels are proposed as part of the overall Middle Country Athletic Fields project.
b. Acreage to be acquired:	Approx. 15.8 ± of 21.30 ± acres
c. Developed acreage now: Developed acreage at completion of project:	0 Approx.. 13 acres

Developed acreage ultimately:	
d. Acreage of vegetation or cover to be removed:	13 ± acres
e. Acreage to remain undeveloped:	2.8± acres
f. Building gross floor area now: Building gross floor area proposed:	0 720 sq. ft. = 0.02 ± acres
g. Height of tallest structure on site now: Height of tallest structure proposed on site:	N/A Approx. 10 feet
h. Proposed Building use (if any):	Shade shelters: rest area for visitors Comfort station: restrooms, etc. for visitors
i. Off-street parking spaces now: Off-street parking spaces proposed:	0 265
j. Max. vehicle trips/hr. when operational: Max trips assumes full capacity of total number parking spaces available at the site.	265 trips/peak hour (Assumes 265 parking spaces full.)
k. Roads on site now (incl. paved and unpaved):	None.
l. New road construction or reconstruction	None.
m. Will project result in an increase in energy use? If yes, indicate type(s):	Yes. Electricity in the comfort station and for lights around the playing fields.
n. Will project require storage of liquid fuels and chemicals? If yes, describe substances and amounts to be stored:	No. N/A

2. Project Schedule:

a. Is project single or multi-phase?	Multi-phase
b. If multi-phase, how many phases?	Unknown at this time.
c. Total construction time (months)	Unknown at this time.

3. Wastes and Pollutants Generated During Project Construction and Operation: N/A

	Components	Quantity	Mode of Disposal
a. Sanitary Sewage	5-7 individual septic systems with leaching fields associated with comfort station.	Unknown	Septic systems will have leaching fields in ground according to SCDHS standards.

	Components	Quantity	Mode of Disposal
b. Liquid industrial waste	None	0	N/A
c. Toxic chemicals	None	0	N/A
d. Pesticides or herbicides	None	0	N/A
	Components	Quantity	Mode of Disposal
e. Solid wastes	Garbage from comfort station, various receptacles in the park.	Unknown	To be carted off-site appropriate disposal facility 3-4 times per week.
f. Clearing or demolition debris	None	0	N/A
g. Spoil disposal or sedimentation	None	0	N/A
h. Atmospheric emissions	Exhaust from construction equipment	Temporary	Dissipation
i. Surface water runoff	None	0	N/A
j. Noise exceeding ambient	Minimal; of a temporary nature during construction operation	Temporary	N/A
k. Odors exceeding 1hr/day	None	0	N/A
l. Other (specify)	None	0	N/A

4. Does Project Involve Any:

Grading Cut/Fill; List amounts.	Yes; Unknown
Dredging; List max. depth, length & width.	No
Spoil Area; List amount.	No
Bulkheading; List length.	No
Dewatering; List g.p.m. & period of time.	No

5. Indicate Sources of Utilities:

Water	Suffolk County Water Authority
Electricity	School district facility has electric service on the southeast corner of the site, but the portion of the site proposed for acquisition is not currently served.
Gas	No.
Other (please specify)	

6. Total Water Usage: Unknown.

Gallons per Day

If water supply is from wells, indicate pumping capacity in gallons per minute.

C. Project Area Description/Existing Conditions:

1. Acreage of Physical Characteristics of Project Area:	Presently	After Completion
Meadow, field, scrub growth	>1 acre	0 acres
Wooded	Approx. 15 acres	Approx. 1-2 acres
Agricultural	0	0
Freshwater wetland	0	0
Tidal wetlands	0	0
Surface waters	0	0
Cleared, graded or filled land	>1 acre	Approx. 12-13 acres
Paved areas (roads, parking, etc.)	0	Approx. 1 acre
Buildings (List number and sq. ft.)	0	Comfort station = ±720 sq.ft = ±0.02 ac.
Other (please specify)	-	-
TOTAL	15.8± acres	15.8± acres

2. Streams within or contiguous to project area: *(Please list name of stream and/or name of river to which it is tributary, including intermittent streams)*

None.

3. Lakes, Ponds, Wetland areas within or contiguous to project area: *(Please list name(s) and size(s) in acres)*

There are no NYSDEC Designated Freshwater Wetlands on the site.

4. a. Are there natural drainage channels on the project site? ___yes___ **X** ___no___

b. How far is project area from freshwater wetlands, tidal wetlands or surface waters?

As stated in C(3) above, the property does not contain either freshwater wetlands and surface waters. The subject property is over 5 miles from Port Jefferson and Mount Sinai Harbors to the north and over 5 miles from Lake Ronkonkoma to the southwest.

5. Is the Project area within the 100 yr. Flood plain? ___yes___ **X** ___no___

6. Depth to the water table: at surface ___0-3 ft___ ___3-8 ft___ ___8-16 ft___ ___>16 ft___ **X***

7. Predominant soil type (s) on project site as identified in the Soil Survey Geographic (SSURGO) Database for Suffolk County, New York. 2010 survey area data, Natural Resources Conservation Service, United States Department of Agriculture: *(Include soils map of site.)*

Cut and Fill (CuB), Carver and Plymouth Sands (CpA, CpC)

8. General character of the land: Generally uniform slope X. *(Include topographic map of site.)*

9. Approximate percentage of proposed project site with slopes:

0-10% 100% 10-15%__or greater ____.

10. Any unique or unusual land forms on the project site? (i.e. cliffs, dunes, kettle holes, eskers, other geological formations):

N/A.

11. Describe the predominant vegetation types on the site:

The site consists of woodland with underbrush with the exception of an area towards the center of the property, which is a grass athletic field, and a cleared area on the western edge of the property.

12. Describe the predominant wildlife on the site:

Small mammals and birds typical in Suffolk County (song birds, squirrels.)

13. Does project site contain any species of plant or animal life that is identified as threatened or endangered? __yes X no; if yes, give source and identify each species;

14. Is project contiguous to, or does it contain a building or site of historic, pre-historic or paleontological importance? __yes X no. Explain.

N/A

15. List the specific activities now occurring at project location (ie. hunting, fishing, hiking etc.)

No current authorized activities occurring now. There is unauthorized recreational use of the property, including dirt biking trails.

16. Is the project site presently used by the community or neighborhood as an open space or recreation area? X yes __no.

17. Does the present site offer or include scenic views or vistas known to be important to the community? __yes X no.

18. Zoning:

a. Current specific zoning or use classification of site?	Residentially zoned: A1 (40,000sq.ft.)
b. Is proposed use consistent with present zoning or use?	N/A
c. If no, indicate desired zoning or use.	Active parkland.

19. What is the dominant land use and zoning classification within a 1/4 mile radius of the project (e.g. single family residential, R-2) and the scale of development (e.g. 2 story)? *(Include existing land use map)*

The surrounding area is a mix of residential (single family), recreational (adjacent County and Town parkland) and institutional uses (elementary school, church). The surrounding area is residentially zoned (RA1).

20. Is the site served by existing public utilities? yes _____ no.

a) If yes, does sufficient capacity exist to allow connection? yes _____ no.

b) If yes, will improvements be necessary to allow connection? yes _____ no.

21. Is the site located in an agricultural district certified pursuant to Agriculture and Market Law, article 25-AA, Section 303 and 304? _____ yes no.

N/A

22. Is the site located in or substantially contiguous to a Critical Environmental Area designated pursuant to Article 8 of the ECL, and 6 NYCRR 617? _____ yes no.

23. Has the site ever been used for disposal of solid or hazardous wastes? _____ yes no.

D. Impact Summary and Mitigation

1. How many acres of vegetation (trees, shrubs, ground covers) will be removed from site?

Approximately 12-13 acres of trees and shrubs will be removed to allow for the development of the active recreational areas.

2. Will any mature forest or other locally important vegetation be removed by this project? _____ yes no. Explain.

N/A

3. Are there plans for erosion control and stabilization? yes _____ no. Explain and attach plans.

Plans for mitigation will be according to local regulations.

4. Are there any plans for revegetation to replace that removed during construction? _____ yes no. Explain and attach plans.

N/A

5. Will project physically alter any surface water bodies? ___ yes X no. Explain.

N/A

6. Will project require relocation of any projects, facilities or homes? ___ yes X no. Explain.

N/A

7. Number of jobs generated:

During construction?	Over 50
After project is completed?	4-5 seasonal positions

8. Number of jobs eliminated by this project None.

E. Alternatives - Briefly list alternatives to the proposal considered

Continued use for school purposes.

F. Approval and Compliance

1. Will project involve funding or financing by any:

a. Federal agency (specify) _____; amount _____.

b. State agency (specify) _____; amount _____.

c. Local agency **County of Suffolk; \$ amount redacted**
Town of Brookhaven (for development and maintenance of the site); \$ amount unknown.

2. Does project require permit or approval from:

	YES	NO	TYPE
a. Army Corps of Engineers		x	
b. U.S. Environmental Protection		x	
c. Other Federal agency (specify)		x	
d. N.Y.S. Environmental Conservation Department		x	
e. Other State agency (specify)		x	
f. County Health Department	x		Septic systems
g. County Planning Department		x	
h. County Public Works Department	x		Compliance
i. Town or Village Board	x		

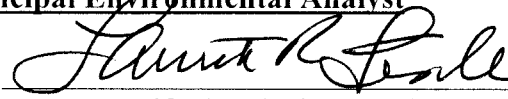
	YES	NO	TYPE
j. Town or Village Planning Board		x	
k. Town or Village Zoning Board		x	
l. Town or Village Building Department		x	
m. Town or Village Highway Department		x	
n. Town or Village Environmental Agency		x	
o. Local Fire Marshal	x		Compliance
p. Other local agency (specify i.e. CAC) CEQ S.C. Parks Trustees	x		Recommendation Recommendation

3. Conformance to existing comprehensive or project master plans. N/A

	yes	no	Description
a. State	<u> </u>	<u> x </u>	
b. Bi County	<u> </u>	<u> x </u>	
c. County	<u> x </u>	<u> </u>	<u>Acquisition – for active recreational park purposes</u>
d. Town	<u> </u>	<u> x </u>	
e. Village	<u> </u>	<u> x </u>	


PREPARER Lauretta R. Fischer Date November 27, 2013

TITLE Principal Environmental Analyst

SIGNATURE* 
I certify that the information herein is accurate.

PROJECT DIRECTOR Sarah Lansdale Date November 27, 2013

TITLE Director, Suffolk County Division of Planning and Environment

SIGNATURE* 
I certify that the information herein is accurate

*Signature of both preparer and project director required

Part 2 - RESPONSIBILITY OF LEAD AGENCY

Project Impacts and Their Magnitude

General Information (Read Carefully)

- X In completing the form the reviewer should be guided by the question: Have my decisions and determinations been **reasonable**? The reviewer is not expected to be an expert environmental analyst.
- X Identifying that an effect will be potentially large (column 2) does not mean that it is also necessarily **significant**. Any large impact must be evaluated in PART 3 to determine significance. By identifying an impact in column 2 simply asks that it be looked at further.
- X The **Examples** provided are to assist the reviewer by showing types of impacts and wherever possible the threshold of magnitude that would trigger a response in column 2. The examples are generally applicable throughout the State and for most situations. But, for any specific project or site other examples and/or lower thresholds may be appropriate for a Potential Large Impact rating.
- X Each project, on each site, in each locality, will vary. Therefore, the examples have been offered as guidance. They do not constitute an exhaustive list of impacts and thresholds to answer each question.
- X The number of examples per question does not indicate the importance of each question.

Instructions (Read carefully)

- a. Answer each of the 19 questions in PART 2. Answer **Yes** if there will be **any** impact.
- b. **Maybe** answers should be considered as **Yes** answers.
- c. If answering Yes to a question then check the appropriate box (column 1 or 2) to indicate the potential size of the impact. If threshold impact equals or exceeds any example provided, check column 2. If impact will occur but threshold is lower than example, check column 1.
- d. If reviewer has doubt about size of the impact then consider the impact as potentially large and proceed to PART 3.
- e. If a potentially large impact or effect can be mitigated by a change in the project to a less that large magnitude, check the yes box in column 3. A No response indicates that such a reduction is not possible.

IMPACT ON LAND

1. Will the proposed action result in a physical change to the project site? Yes No

IMPACT ON LAND Examples that would apply to Column 1	1 Small to Moderate Impact	2 Potential Large Impact	3 Can Impact Be Mitigated By Project Change (Enter Yes or No)
Any construction on slopes of 15% or greater, (15 foot rise per 100 foot of length), or where the general slopes in the project area exceed 10%.			
Construction of land where the depth to the water table is less than 3 feet.			
Construction of paved parking area for 1,000 or more vehicles.			
Construction on land where bedrock is exposed or generally within 3 feet of existing ground surface.			
Construction that will continue for more than one year or involve more than one phase or stage.	X multi-phase		No.
Excavation for mining purposes that would remove more than 1,000 tons of natural material (i.e., rock or soil) per year.			

IMPACT ON LAND	1 Small to Moderate Impact	2 Potential Large Impact	3 Can Impact Be Mitigated By Project Change (Enter Yes or No)
Construction of any new sanitary landfill.			
Construction in a designated floodway.			
Other Impacts (Please describe)			

2. Will there be an effect to any unique or unusual land forms found on the site? (i.e., cliffs, dunes, geological formations, etc.)
 ___ yes X no.

List Specific land forms:			
---------------------------	--	--	--

IMPACT ON WATER

3. Will proposed action affect any water body designated as protected? (under Articles 15,24,25 of the Environmental Conservation Law, ECL) ___ yes X no.

IMPACT ON WATER (Examples that would apply to column 2)	1 Small to Moderate Impact	2 Potential Large Impact	3 Can Impact Be Mitigated By Project Change (Enter Yes or No)
Developable area of site contains a protected water body.			
Dredging more than 100 cubic yards of material from channel of a protected stream.			
Extension of utility distribution facilities through a protected water body.			
Construction in a designated freshwater or tidal wetland.			
Please List Other Impacts:			

4. Will proposed action affect any non-protected existing or new body of water? ___ yes X no

A 10% increase or decrease in the surface area of any body of water or more than a 10 acre increase or decrease.			
Construction of a body of water that exceeds 10 acres of surface area.			
Please List Other Impacts:			

5. Will proposed action affect surface or groundwater quality? X yes ___ no

Proposed Action will require a discharge permit.			
Proposed Action requires use of a source of water that does not have approval to serve proposed (project) action.			
Proposed Action requires water supply from wells with greater than 45 gallons per minute pumping capacity.			

IMPACT ON WATER (cont.) (Examples that would apply to column 2)	1 Small to Moderate Impact	2 Potential Large Impact	3 Can Impact Be Mitigated By Project Change (Enter Yes or No)
Construction or operation causing any contamination of a public water supply system.			
Proposed Action will adversely affect groundwater.			
Liquid effluent will be conveyed off the site to facilities which presently do not exist or have inadequate capacity.			
Proposed Action requiring a facility that would use water in excess of 20,000 gallons per day.			
Proposed Action will likely cause siltation or other discharge into an existing body of water to the extent that there will be an obvious visual contrast to natural conditions.			
Proposed Action will require the storage of petroleum products greater than 1,100 gallons.			
Proposed Action will allow residential uses in areas without water and/or sewer services.			
Proposed Action locates commercial and/or industrial uses which may require new or expansion of existing waste treatment and/or storage facilities.			
Please list other impacts: Construction of additional septic systems for comfort station	X		No.

6. Will proposed action alter drainage flow, patterns or surface water runoff? yes no.

Proposed Action would impede flood water flows.			
Proposed Action is likely to cause substantial erosion.			
Proposed Action is incompatible with existing drain patterns.			
Proposed Action will allow development in a designated floodway.			
Please list other impacts:			

IMPACT ON AIR

7. Will proposed action affect air quality? yes no.

IMPACT ON AIR (Examples that would apply to column 2)	1 Small to Moderate Impact	2 Potential Large Impact	3 Can Impact Be Mitigated By Project Change (Enter Yes or No)
Proposed Action will induce 1,000 or more vehicle trips in given hour.			
Proposed Action will result in the incineration of more than 1 ton of refuse per hour.			

IMPACT ON AIR (cont.)	1 Small to Moderate Impact	2 Potential Large Impact	3 Can Impact Be Mitigated By Project Change (Enter Yes or No)
Proposed Action emission rate of all contaminants will exceed 5 lbs. per hour or a heat source producing more than 10 million BTU's per hour.			
Proposed Action will allow an increase in the amount of land committed to industrial use.			
Proposed Action will allow an increase in the density of industrial development in existing industrial areas.			
Please List Other Impacts:			

IMPACT ON PLANTS AND ANIMALS

8. Will Proposed Action affect any threatened or endangered species? ___ yes **X** no.

IMPACT ON PLANTS AND ANIMALS (Examples that would apply to Column 2)	1 Small to Moderate Impact	2 Potential Large Impact	3 Can Impact Be Mitigated By Project Change (Enter Yes or No)
Reduction of one or more species listed on the New York or Federal list, using the site, over or near site or found on the site.			
Removal of any portion of a critical or significant wildlife habitat.			
Application of pesticide or herbicide over more than twice a year other than for agricultural purposes.			
Please list other impacts:			

9. Will Proposed Action substantially affect non-threatened or endangered species? ___ Yes **X** No

Proposed Action would substantially interfere with any resident or migratory fish or wildlife species.			
Proposed Action requires the removal of more than 10 acres of mature forest (over 100 years of age) or other locally important vegetation.			

IMPACT ON AGRICULTURAL LAND RESOURCES

10. Will the Proposed Action affect agricultural land resources? ___ Yes **X** No

IMPACT ON AGRICULTURAL LAND RESOURCES (Examples that would apply to Column 2)	1 Small to Moderate Impact	2 Potential Large Impact	3 Can Impact Be Mitigated By Project Change (Enter Yes or No)
The Proposed Action would sever, cross through, or limit access to a field of agricultural land (includes cropland, hayfields, pasture, vineyard, orchard, etc.			

IMPACT ON AGRICULTURAL LAND RESOURCES (cont.)	1 Small to Moderate Impact	2 Potential Large Impact	3 Can Impact Be Mitigated By Project Change (Enter Yes or No)
Construction activity would excavate or compact the soil profile of agricultural land.			
The Proposed Action would irreversibly convert more than 10 acres of agricultural land or, if located in an Agricultural District, more than one acre of agricultural land.			
The Proposed Action would disrupt agricultural land management systems (e.g., subsurface drain lines, outlet ditches, strip cropping); prevent agricultural land management measures from being installed; or create a need for such measures (e.g., cause a farm field to drain poorly due to increased runoff)			
Prime or unique farmland as defined by USDA-SCS 7 CFR Part 657 and governed by the Farmland Protection Policy Act of 1981 is involved.			
Please list other impacts:			

IMPACT ON AESTHETIC RESOURCES OR COMMUNITY CHARACTER

11. Will proposed action affect aesthetic resources, or the character of the neighborhood or community? Yes No

IMPACT ON AESTHETIC RESOURCES OR COMMUNITY CHARACTER (Examples that would apply to column 2) (If Necessary Use the Visual EAF Addendum in Section 617.23)	1 Small to Moderate Impact	2 Potential Large Impact	3 Can Impact Be Mitigated By Project Change (Enter Yes or No)
Introduction of proposed land uses, projects or project components obviously different or in sharp contrast to current surrounding land use patterns or existing man-made additions to the landscape.			
Introduction of proposed land uses, projects or project components as described in the above example that will be visible to users of aesthetic resources. This will eliminate or significantly reduce the public enjoyment or appreciation of the appearance or aesthetic qualities of a resource or community character.			
Introduction of project components that will result in the elimination or significant screening of scenic views known to be important to the area.			
Please list other impacts: Preservation of 15.8 ± acres for active recreational purposes for all Suffolk County residents.	X Beneficial		

IMPACT ON HISTORIC AND ARCHEOLOGICAL RESOURCES

12. Will Proposed Action impact any site or structure of historic, prehistoric or paleontological importance?_Yes ___ No_ **X**__

IMPACT ON HISTORIC AND ARCHEOLOGICAL RESOURCES (Examples that would apply to column 2)	1 Small to Moderate Impact	2 Potential Large Impact	3 Can Impact Be Mitigated By Project Change (Enter Yes or No)
Proposed Action occurring wholly or partially within or contiguous to any facility or site listed or eligible for listing on the State or National Register of historic places.			
Any impact to an archeological site or fossil bed located within the project site.			
Proposed Action will occur in an area designated as sensitive for archeological sites on the NSY Site Inventory.			
Please list other impacts:			

IMPACT ON OPEN SPACE AND RECREATION

13. Will Proposed Action affect the quantity or quality of existing or future open spaces or recreational opportunities?

X Yes ___ No

IMPACT ON OPEN SPACE AND RECREATION (Examples that would apply to column 2)	1 Small to Moderate Impact	2 Potential Large Impact	3 Can Impact Be Mitigated By Project Change (Enter Yes or No)
The permanent foreclosure of a future recreational opportunity.			
A major reduction of an open space important to the community.			
Please list other impacts: Preservation of 15.8 ± acres for active recreational purposes for all Suffolk County residents.	X Beneficial		

IMPACT ON CRITICAL ENVIRONMENTAL AREAS

14. Will Proposed Action impact the exceptional or unique characteristics of a critical environmental area (CEA) established pursuant to subdivision 6 NYCRR 617.14(g)? ___ Yes_ **X**_ No

List the environmental characteristics that caused the designation of the CEA.

IMPACT ON CRITICAL ENVIRONMENTAL AREAS (Examples that would apply to column 2)	1 Small to Moderate Impact	2 Potential Large Impact	3 Can Impact Be Mitigated By Project Change (Enter Yes or No)
Proposed Action to locate within the CEA?			
Proposed Action will result in a reduction in the quantity of the resource?			
Proposed Action will result in a reduction in the quality of the resource?			
Proposed Action will impact the use, function or enjoyment of the resource?			
Please list other impacts.			

IMPACT ON TRANSPORTATION

15. Will there be an effect to existing transportation systems? ___ Yes **X** No

IMPACT ON TRANSPORTATION (Examples that would apply to column 2)	1 Small to Moderate Impact	2 Potential Large Impact	3 Can Impact Be Mitigated By Project Change (Enter Yes or No)
Alteration of present patterns of movement of people and/or goods.			
Proposed Action will result in severe traffic problems			
Please list other impacts:			

IMPACT ON ENERGY

16. Will proposed action affect the communities sources of fuel or energy supply? ___ Yes **X** No

IMPACT ON ENERGY (Examples that would apply to column 2)	1 Small to Moderate Impact	2 Potential Large Impact	3 Can Impact Be Mitigated By Project Change (Enter Yes or No)
Proposed Action will cause a greater than 5% increase in any form of energy in municipality.			
Proposed Action will require the creation or extension of an energy transmission or supply system to serve more than 50 single or two family residences.			
Please list other impacts:			

IMPACT ON NOISE

17. Will there be objectionable odors, noise, glare, vibration or electrical disturbance as a result of the Proposed Action?

Yes No

IMPACT ON NOISE (Examples that would apply to column 2)	1 Small to Moderate Impact	2 Potential Large Impact	3 Can Impact Be Mitigated By Project Change (Enter Yes or No)
Blasting within 1,500 feet of a hospital, school or other sensitive facility.			
Odors will occur routinely (more than one hour per day).			
Proposed Action will produce operating noise exceeding the local ambient noise levels for noise outside of structures.			
Proposed Action will remove natural barriers that would act as a noise screen.			
Please list other impacts:			

IMPACT ON PUBLIC HEALTH AND (HAZARDS) SAFETY

18. Will Proposed Action affect public health and safety? Yes No

IMPACT ON PUBLIC HEALTH AND (HAZARDS) SAFETY (Examples that would apply to column 2)	1 Small to Moderate Impact	2 Potential Large Impact	3 Can Impact Be Mitigated By Project Change (Enter Yes or No)
Proposed Action will cause a risk of explosion or release of hazardous substances (i.e. oil, pesticides, chemicals, radiation, etc.) in the event of accident or upset conditions, or there will be a chronic low level discharge or emission.			
Proposed Action will result in the burial of "hazardous wastes" (i.e. toxic, poisonous, highly reactive, radioactive, irritating, infectious, etc., including wastes that are solid, semi-solid, liquid or contain gases).			
Storage facilities for one million or more gallons of liquified natural gas or other liquids.			
Please list other impacts:			

IMPACT ON GROWTH AND CHARACTER OF COMMUNITY OR NEIGHBORHOOD

19. Will Proposed Action affect the character of the existing Community? Yes No

IMPACT ON GROWTH AND CHARACTER OF COMMUNITY OR NEIGHBORHOOD (Examples that would apply to column 2)	1 Small to Moderate Impact	2 Potential Large Impact	3 Can Impact Be Mitigated By Project Change (Enter Yes or No)
The population of the city, town or village in which the project is likely to grow by more than 5% of resident human population.			
The municipal budgets for capital expenditures or operating services will			

increase by more than 5% per year as a result of this project.			
Will involve any permanent facility of a non-agricultural use on more than one acre in an agricultural district or remove more than 10 acres of (prime) agricultural lands from cultivation.			
Proposed Action will replace or eliminate existing facilities, structures or areas of historic importance to the community.			
Development will in induce an influx of a particular age group with special needs.			
Proposed Action will set an important precedent for future projects.			
Proposed Action will relocate 15 or more employees in one or more businesses.			
Please List other impacts: Preservation of 15.8 ± acres for active recreational purposes for all Suffolk County residents.	X Beneficial		

PUBLIC INPUT

20. Is there public controversy related to Potential Adverse Environmental Impacts? Yes **X** No

Either government or citizens of adjacent communities have expressed opposition or rejected the project or have not been contacted.			
Objections to the project from within the community.			
Please list other impacts:			


**If Any Action in Part 2 Is Identified as a Potential Large Impact
or If You Cannot Determine the Magnitude of Impact, Proceed to Part 3**

Determination of Significance

Portions of EAF completed for this project: x Part 1 x Part 2 Part 3

Upon review of the information recorded on this EAF (Parts 1, 2 and 3) and considering both the magnitude and importance of each impact, it is reasonably determined that:

- A. The project will result in no major impacts and, therefore, is one which may not cause significant damage to the environment. **Prepare a negative declaration:**
- B. **For unlisted actions only.** Although the project could have a significant effect on the environment, there will not be a significant effect in this case because the mitigation measures described in Part # have been included as part of the proposed project. **Prepare a CONDITIONAL negative declaration:**
- C. The project will result in one or more major adverse impacts that cannot be reduced and may cause significant damage to the environment. **Prepare a positive declaration , proceed with EIS:**



Signature of Preparer (if different from responsible officer)

Date November 27, 2013

Signature of Responsible Officer in Lead Agency

Date November 27, 2013

Print or Type Name of Responsible Officer in Lead Agency

 Suffolk County Legislature
Name of Lead Agency

Part 3 - Responsibility of Lead Agency

Evaluation of the Importance of Impacts

Information

Part 3 is prepared if one or more impact or effect is considered to be potentially large.

The amount of writing necessary to answer Part 3 may be determined by answering the question: In **briefly** completing the instructions below, have I placed in this record sufficient information to indicate the reasonableness of my decisions?

Instructions

Complete the following for each impact or effect identified in Column 2 of Part 2:

1. Briefly describe the impact.
2. Describe (if applicable) how the impact might be mitigated or reduced to a less than large impact by project change.
3. Based on the information available, decide if it is reasonable to conclude that this impact is **important** to the municipality (city, town or village) in which the project is located.

To answer the question of importance, consider:

- The probability of the impact or effect occurring
- The duration of the impact or effect
- Its irreversibility, including permanently lost resources of value
- Whether the impact or effect can be controlled
- The regional consequence of the impact or effect
- Its potential divergence from local needs and goals
- Whether known objectives to the project apply to this impact or effect

Determination of Significance

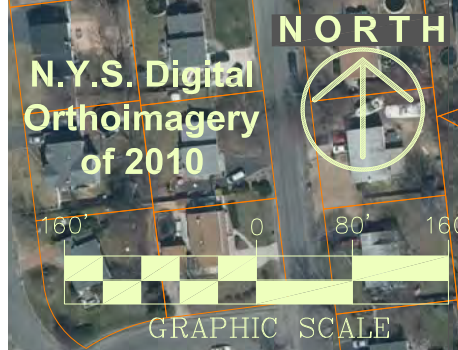
An action is considered to be significant if:

One (or more) impact(s) is determined to **be** (both) **large** and its (their) consequence, based on the review above, is **important**.

Part 3 Statements

(Continue on Attachments, as needed)

N/A – N/A, since the program simply calls for the acquisition of property for open space purposes.



Addendum A

EXHIBIT No.1

**Town of Brookhaven
 Middle Country Athletic Fields**

Prepared By:
L.K. McLean Assoc., P.C.
 Consulting Engineers
 437 So. Country Road, Brookhaven, NY

July 2013

Boyle Road Property Description

This park will consist of four little league ball field that have regulation little league dimensions which will be located on the western and eastern portions of the property, one softball field that has regulation fast pitch dimensions which will be located in the middle of the property, two multipurpose fields that are 380' x 210' which will be located in the northerly portion of the property, an area has been set aside to have the ability to be used as a softball field with regulation fast pitch dimensions or a multiuse playing field that is 380' x 210' which will be located on the southerly portion of the property, a playground enclosed by fencing that measures +/- 80' x 110' which will be located on the eastern portion of the property, a parks building with restrooms that measures +/- 80' x 110' which will be located in the center of the property, a fence separating the school property from the proposed park is shown on the southerly portion of the property, a parking lot with 56 stalls two of which are ADA will be located on the southerly portion of the property, a parking lot with 176 stalls four of which are ADA will be located on the easterly portion of the property, tree lines are also shown to be around the boarder of the property to act as a buffer between the park and the surrounding community and included throughout the property is a 4' wide walking trail.

*This description includes both the Town and County owned parcels to the north and west of the subject property.

COUNTY OF SUFFOLK



STEVEN BELLONE
COUNTY EXECUTIVE

DEPARTMENT OF ECONOMIC DEVELOPMENT AND PLANNING

JOANNE MINIERI
DEPUTY COUNTY EXECUTIVE AND COMMISSIONER

DIVISION OF PLANNING
AND ENVIRONMENT

MEMORANDUM

TO: Phyllis Benincasa, Acquisition Agent

FROM: John Corral, Planner **JC**

DATE: October 29, 2013

SUBJECT: Phase I Environmental Site Assessment Review
Boyle Road Property
Board of Education Middle Country Central School District #11
0200-392.00-04.00-016.000 p/o

Please be advised that we have reviewed the Phase I Environmental Site Assessment for the above referenced property transmitted by your office. The assessment prepared by Nelson, Pope & Voorhis, LLC is in compliance with the 11/25/08 Environmental Site Assessment Criteria required by the Suffolk County Department of Economic Development and Planning and Division of Real Estate. Based on the information within the assessment concerning the recent site survey, the review of existing EPA, NYSDEC and Suffolk County Department of Health Services' records in relation to toxic and hazardous waste sites, as well as the historical review of the site and its surrounding areas, it appears that the property in question does not contain recognized environmental conditions.

It is however recommended that the following issue be addressed prior to acquisition:

- 1) The Phase I Environmental Site Assessment noted that the majority of the subject property was littered with assorted residential trash and construction debris. All of this debris should be removed and properly disposed of prior to acquisition.

If the Planning Division can be of further help in this matter, please let us know.

JHC/cd

cc: Sarah Lansdale, Director of Planning
Andrew Freleng, Chief Planner
Lauretta Fischer, Principal Environmental Analyst
Janet Longo, Acquisition Supervisor
Robert Braun, Deputy Bureau Chief, Real Estate Condemnation Bureau

RESOLUTION NO. -2013 AUTHORIZING THE ACQUISITION OF LAND UNDER THE NEW SUFFOLK COUNTY DRINKING WATER PROTECTION PROGRAM (EFFECTIVE DECEMBER 1, 2007) – ACTIVE RECREATION / HAMLET PARK / HISTORIC AND/OR CULTURAL PARK COMPONENT - FOR THE BOARD OF EDUCATION MIDDLE COUNTRY CENTRAL SCHOOL DISTRICT #11 PROPERTY – BOYLE ROAD (TOWN OF BROOKHAVEN - SCTM#0200-392.00-04.00-016.000 p/o)

WHEREAS, Local Law No. 24-2007, “A Charter Law Extending and Accelerating the Suffolk County ¼% Drinking Water Protection Program for Environmental Protection,” Section C12-2(A)(1) authorized the use of 31.10 percent of sales and compensating tax proceeds generated each year for environmental protection, as determined by duly enacted Resolutions of the County of Suffolk; and

WHEREAS, adequate funding is provided for, pursuant to Section C12-2(A)(1) of the SUFFOLK COUNTY CHARTER, from 31.10 percent of the sales and compensating tax proceeds, for the acquisition of such land; and

WHEREAS, Resolution No. 990-2011, authorized planning steps for the acquisition of said property; and

WHEREAS, the Environmental Trust Review Board has reviewed the appraisals and the report of the Internal Appraisal Review Board and has approved the purchase price and authorized the Director of Real Property Estate to negotiate the acquisition; and

WHEREAS, based upon the Environmental Trust Review Board approved value, an offer to acquire the subject property was made to and accepted by the owner of said property; and

WHEREAS, contracts to acquire said property were prepared by the office of the County Attorney, executed by the owner of the subject property and the Director of Real Estate and approved as to legality by the Office of the County Attorney; now, therefore, be it

1st RESOLVED, that the County of Suffolk hereby approves the acquisition of the subject property set forth below under the New Suffolk County Drinking Water Protection Program, effective as of December 1, 2007, Active Recreation / Hamlet Park/ Historic and/or Cultural Park component for a total purchase price of [REDACTED]

[REDACTED] per acre, for 15.8± acres, subject to a final survey; and hereby authorizes additional expenses, which shall include, but not be limited to, the cost of surveys, appraisals, environmental audits, title reports and insurance, and tax adjustments:

<u>PARCEL:</u>	<u>SUFFOLK COUNTY</u>	<u>ACRES:</u>	<u>REPUTED OWNER</u>
<u>No. 1</u>	<u>TAX MAP NUMBER:</u>		<u>AND ADDRESS:</u>
	District 0200	15.8±	Board of Education
	Section 392.00		Middle Country Central School
	Block 04.00		District #11
	Lot 016.000 p/o		#8 43 rd Street
			Centereach, NY 11720

; and, be it further

2nd RESOLVED, that the Director of the Division of Real Estate and/or her designee, is hereby authorized, empowered, and directed, pursuant to Section C42-3(C)(3) of the SUFFOLK COUNTY CHARTER, to acquire the parcel(s) listed herein above from the reputed owner, the funding for which shall be provided under the New Suffolk County Drinking Water Protection Program, effective December 1, 2007, Active Recreation / Hamlet Park / Historic and/or Cultural Park component, Section C12-2(A)(1)(i) of the SUFFOLK COUNTY CHARTER, for the County's purchase price of [REDACTED], subject to a final survey; and, be it further

3rd RESOLVED, that the County Comptroller and County Treasurer are hereby authorized to reserve and to pay [REDACTED], subject to a final survey, from previously appropriated funds in capital project 525-CAP-8714.211 for the New Suffolk County Drinking Water Protection Program, effective as of December 1, 2007, Active Recreation / Hamlet Park / Historic and/or Cultural Park component, Section C12-2(A)(1)(i) of the SUFFOLK COUNTY CHARTER, for this acquisition; and, be it further

4th RESOLVED, that the Director of Real Estate and/or her designee; the County Planning Department; and the County Department of Public Works are hereby authorized, empowered, and directed to take such actions and to pay such additional expenses as may be necessary and appropriate to consummate such acquisition, including, but not limited to, securing appraisals, title insurance and title reports, obtaining surveys, engineering reports and environmental audits, making tax adjustments and executing such other documents as are required to acquire such County interest in said lands; and, be it further

5th RESOLVED, that the acquisition of such parcel(s) is for the following purpose as set forth under Section C12-2(A)(1)(i) of the SUFFOLK COUNTY CHARTER:

- i.) active recreational park – ball fields/playground

6th RESOLVED, that the subject parcel(s) shall be transferred to the County Department of Parks, Recreation and Conservation for active recreational use including ball fields, multiuse sports fields, tennis courts, basketball courts, playground area, picnic areas, restrooms and parking areas; and, be it further

7th RESOLVED, the County of Suffolk, through its Department of Parks, Recreation and Conservation shall negotiate and enter into a municipal cooperation agreement with the Town for the management of this acquisition, consistent with this program, and the terms and conditions thereof shall be approved by the Suffolk County Attorney in consultation with the respective Commissioner of the County Department of Parks, Recreation and

Conservation, who charged with the management and operation of said property; and, be it further

8th RESOLVED, that the above activity is a Type I action pursuant to the provisions of Title 6 NYCRR, Part 617; and, be it further

9th RESOLVED, that the project will not have a significant effect on the environment for the following reasons:

- 1.) the proposed action will not exceed any of the criteria of 6 NYCRR, Section 617.7, which sets forth thresholds for determining significant effect on the environment, as demonstrated in the Environmental Assessment Form; and
- 2.) the proposed use of the subject parcel(s) is active recreation – ball fields/playground; and
- 3.) if not acquired, the property will most likely be developed for residential purposes; incurring far greater environmental impact than the proposed acquisition and preservation of the site would have; and, be it further

10th RESOLVED, that in accordance with Section 450-5(C)(4) of the SUFFOLK COUNTY CODE, the Suffolk County Council on Environmental Quality is hereby directed to prepare and circulate any appropriate notices or determinations in accordance with this resolution.

DATED:

APPROVED BY:


County Executive of Suffolk County

Date of Approval:

BOARD OF EDUCATION MIDDLE COUNTRY CENTRAL SCHOOL DISTRICT #11 PROPERTY - BOYLE ROAD

SCRPTM# 0200-392.00-04.00-016.000 p/o

**New Suffolk County Drinking Water Protection Program (Effective December 1, 2007) Section C12(A)(1)(i) - Active Recreation
+/- 15.8 of 21.30 acres - Hamlet of Selden, Town of Brookhaven**



- Proposed Acquisition
- Town of Brookhaven
- Proposed Cut-Out from Acquisition
- SCRPTM Tax Map Base
- Suffolk County Parkland

Property is entirely within Hydrogeologic Zone III (deep aquifer recharge)

Locator



COPYRIGHT 2013, COUNTY OF SUFFOLK, N.Y.
Real Property Taxmap parcel linework used with permission of Suffolk County Real Property Tax Service Agency (R.P.T.S.A.). This rendering is a DRAFT MAP in that 1) the data displayed is an interagency or intra agency work* produced for the purpose of identifying and correcting data. It is not a final agency determination. It is not statistical or factual compilation of data. In some cases correct data has been left out and questionable or inaccurate data has been exaggerated to help identify errors. In short, this is a DRAFT MAP produced in an effort to aid in the correction of data and is not held out as being complete or accurate in any way.

Digital Orthoimagery © 2010 New York State Office of Cyber Security .




November 27, 2013 - KM

*excerpted from (F.O.I.L.) the provisions of the Freedom of Information Law [Public Officers Law Article 6 Section 84-90] by section 87.2.g

BOARD OF EDUCATION MIDDLE COUNTRY CENTRAL SCHOOL DISTRICT #11 PROPERTY - BOYLE ROAD

SCRPTM# 0200-392.00-04.00-016.000 p/o

**New Suffolk County Drinking Water Protection Program (Effective December 1, 2007) Section C12(A)(1)(i) - Active Recreation
+/- 15.8 of 21.30 acres - Hamlet of Selden, Town of Brookhaven**



- Proposed Acquisition
- Town of Brookhaven
- Proposed Cut-Out from Acquisition
- SCRPTM Tax Map Base
- Suffolk County Parkland
- 5 ft. Elevation Contours

Property is entirely within Hydrogeologic Zone III (deep aquifer recharge)

Locator



COPYRIGHT 2013, COUNTY OF SUFFOLK, N.Y.
Real Property Taxmap parcel linework used with permission of Suffolk County Real Property Tax Service Agency (R.P.T.S.A.). This rendering is a DRAFT MAP in that 1) the data displayed is an interagency or intra agency work* produced for the purpose of identifying and correcting data. It is not a final agency determination. It is not statistical or factual compilation of data. In some cases correct data has been left out and questionable or inaccurate data has been exaggerated to help identify errors. In short, this is a DRAFT MAP produced in an effort to aid in the correction of data and is not held out as being complete or accurate in any way.

Digital Orthoimagery © 2010 New York State Office of Cyber Security .




November 27, 2013 - KM

*excerpted from (F.O.I.L.) the provisions of the Freedom of Information Law [Public Officers Law Article 6 Section 84-90] by section 87.2.g

BOARD OF EDUCATION MIDDLE COUNTRY CENTRAL SCHOOL DISTRICT #11 PROPERTY - BOYLE ROAD

SCRPTM# 0200-392.00-04.00-016.000 p/o

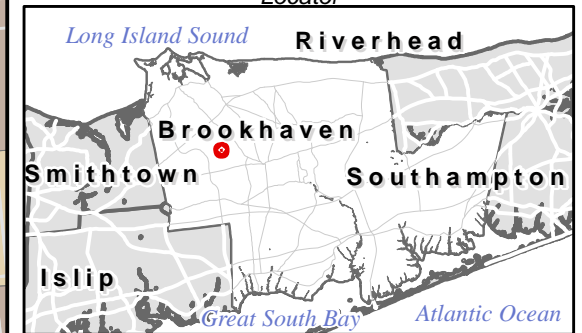
**New Suffolk County Drinking Water Protection Program (Effective December 1, 2007) Section C12(A)(1)(i) - Active Recreation
+/- 15.8 of 21.30 acres - Hamlet of Selden, Town of Brookhaven**



- Proposed Cut-Out from Acquisition
- Proposed Acquisition
- Suffolk County Parkland
- Town of Brookhaven
- SCRPTM Tax Map Base

*Natural Resources Conservation Service,
United States Department of Agriculture.
Soil Survey Geographic (SSURGO) Data
Property is entirely
within Hydrogeologic Zone III
(deep aquifer recharge)*

Locator



COPYRIGHT 2013, COUNTY OF SUFFOLK, N.Y.
Real Property Taxmap parcel linework used with permission of Suffolk County Real Property Tax Service Agency (R.P.T.S.A.). This rendering is a DRAFT MAP in that 1) the data displayed is an interagency or intra agency work* produced for the purpose of identifying and correcting data. It is not a final agency determination. It is not statistical or factual compilation of data. In some cases correct data has been left out and questionable or inaccurate data has been exaggerated to help identify errors. In short, this is a DRAFT MAP produced in an effort to aid in the correction of data and is not held out as being complete or accurate in any way.

Digital Orthoimagery © 2010 New York State Office of Cyber Security .



November 27, 2013 - KM

*excerpted from (F.O.I.L.) the provisions of the Freedom of Information Law [Public Officers Law Article 6 Section 84-90] by section 87.2.g

L A I D O N T H E T A B L E N O V E M B E R 6 , 2 0 1 3

LADS REPORT PREPARED BY:

Michele Gerardi

- Type II Action
6 NYCRR 617.5(c)
(20)(27)
1890. Amending the 2013 Capital Budget and Program and appropriating funds in connection with stormwater system discharge remediation and stream water silt removal and remediation at the Nissequogue Tributary Headwaters North from CR 76, Townline Road, To Miller's Pond, Smithtown (CP 8710). (Kennedy) ENVIRONMENT, PLANNING AND AGRICULTURE
- Unlisted Action
1891. Authorizing the sale, pursuant to Local Law No. 16-1976, of real property acquired under Section 46 of the Suffolk County Tax Act Robert Himme (SCTM No. 0200-285.00-04.00-071.000). (Co. Exec.) WAYS & MEANS
- Unlisted Action
1892. Authorizing the sale, pursuant to Local Law No. 16-1976, of real property acquired under Section 46 of the Suffolk County Tax Act Samantha Ann Miller (SCTM No. 0103-021.00-01.00-028.000). (Co. Exec.) WAYS & MEANS
- Unlisted Action
1893. Authorizing the sale, pursuant to Local Law No. 16-1976, of real property acquired under Section 46 of the Suffolk County Tax Act Manor Development Enterprises, Inc. (SCTM No. 0100-142.00-04.00-069.000). (Co. Exec.) WAYS & MEANS
- Unlisted Action
1894. Authorizing the sale, pursuant to Local Law No. 16-1976, of real property acquired under Section 46 of the Suffolk County Tax Act Quaiser Bakht (SCTM No. 0300-200.00-02.00-043.000). (Co. Exec.) WAYS & MEANS
- Unlisted Action
1895. Authorizing the sale, pursuant to Local Law No. 16-1976, of real property acquired under Section 46 of the Suffolk County Tax Act Philip R. Gardner and Catherine Gardner, his wife (SCTM No. 0200-489.00-03.00-038.000). (Co. Exec.) WAYS & MEANS
- Unlisted Action
1896. Authorizing the sale, pursuant to Local Law No. 16-1976, of real property acquired under Section 46 of the Suffolk County Tax Act Mamco Molds, Inc. (SCTM No. 0100-066.00-02.00-018.001). (Co. Exec.) WAYS & MEANS
- Unlisted Action
1897. Sale of County-owned real estate pursuant to Local Law No. 13-1976 Joseph Schroeder and Marie Schroeder, his wife (SCTM No. 0500-381.00-05.00-015.002). (Co. Exec.) WAYS & MEANS
- Unlisted Action
1898. Sale of County-owned real estate pursuant to Local Law No. 13-1976 218 N. Wellwood Avenue, LLC (SCTM No. 0200-284.00-05.00-019.000). (Co. Exec.) WAYS & MEANS
- Type II Action
6 NYCRR 617.5(c)
(20)(27)
1899. Amending Resolution No. 313-2013 and amending prior capital authorized appropriation for the improvements and modifications to Health Centers (CP 4082). (Co. Exec.) HEALTH
- Type II Action
6 NYCRR 617.5(c)
(20)(27)
1900. Accepting and appropriating 100% Federal grant funds passed through the New York State Department of Health, Health Research Inc. to the Suffolk County Department of Health Services for the Falls Prevention for Older Adults Initiative. (Co. Exec.) VETERANS AND SENIORS

- Unlisted Action 1901. Sale of County-owned real estate pursuant to Local Law No. 13-1976 Pablo Diaz and Mabel Diaz (SCTM No. 0500-022.00-02.00-009.000). (Co. Exec.) WAYS & MEANS
- Unlisted Action 1902. Sale of County-owned real estate pursuant to Local Law No. 13-1976 Miller Place Development LLC (SCTM No. 0200-235.00-03.00-022.000). (Co. Exec.) WAYS & MEANS
- Type II Action
6 NYCRR 617.5(c)
(20)(27) 1903. Authorizing a certain technical correction to Adopted Resolution No. 752-2013. (Co. Exec.) WAYS & MEANS
- Type II Action
6 NYCRR 617.5(c)
(20)(27) 1904. Authorizing certain technical correction to Adopted Resolution No. 693-2013. (Co. Exec.) WAYS & MEANS
- Type II Action
6 NYCRR 617.5(c)
(20)(27) 1905. Accepting and appropriating a Grant Award Amendment from the State Education Department, Perkins IV Funds, for a Perkins IV Career and Technical Education Act (CTEA) Program 100% reimbursed by Federal funds at Suffolk County Community College. (Co. Exec.) EDUCATION AND INFORMATION TECHNOLOGY
- Type II Action
6 NYCRR 617.5(c)
(20)(27) 1906. Accepting and appropriating a Grant Award from the State University of New York, for an Innovative Instruction Technology Grant (IITG) entitled, "E-Portfolios to Engage Student Veterans at Suffolk County Community College," 100% reimbursed by State Funds at Suffolk County Community College. (Co. Exec.) EDUCATION AND INFORMATION TECHNOLOGY
- Type II Action
6 NYCRR 617.5(c)
(20)(27) 1907. Accepting and appropriating a Grant Award Amendment from the State University of New York for an Educational Opportunity Program, 100% reimbursed by State funds at Suffolk County Community College. (Co. Exec.) EDUCATION AND INFORMATION TECHNOLOGY
- Type II Action
6 NYCRR 617.5(c)
(20)(27) 1908. To readjust, compromise, and grant refunds and charge-backs on real property correction of errors by: County Legislature (Control No. 938-2013). (Co. Exec.) BUDGET AND FINANCE
- Type II Action
6 NYCRR 617.5(c)
(20)(26)(27) 1909. Approving extension of license for the South Ferry, Incorporated. (Pres. Off.) PUBLIC WORKS AND TRANSPORTATION
- Type II Action
6 NYCRR 617.5(c)
(20)(27) 1910. Adopting Local Law No. -2013, A Local Law authorizing an exemption in County's Backflow Testing Law. (Schneiderman) GOVERNMENT OPERATIONS, PERSONNEL, HOUSING & CONSUMER PROTECTION
- Type II Action
6 NYCRR 617.5(c)
(20)(21)(27) 1911. Authorizing appraisal of land under the Suffolk County Drinking Water Protection Program, as amended by Local Law No. 24-2007, Bello property – Town of Brookhaven (SCTM No. 0209-036.00-03.00-042.000). (Browning) ENVIRONMENT, PLANNING AND AGRICULTURE
- Type II Action
6 NYCRR 617.5(c)
(20)(21)(27) 1912. Authorizing appraisal of land under the Suffolk County Drinking Water Protection Program, as amended by Local Law No. 24-2007, Bayview Drive, Mennuti property – Town of Brookhaven (SCTM No. 0209-037.00-01.00-021.000). (Browning) ENVIRONMENT, PLANNING AND AGRICULTURE

- Type II Action
6 NYCRR 617.5(c)
(20)(21)(27)
1913. Authorizing appraisal of land under the Suffolk County Drinking Water Protection Program, as amended by Local Law No. 24-2007, Riviera Drive, Mennuti property – Town of Brookhaven (SCTM No. 0209-025.00-07.00-004.000). (Browning) ENVIRONMENT, PLANNING AND AGRICULTURE
- Type II Action
6 NYCRR 617.5(c)
(20)(21)(27)
1914. Authorizing appraisal of land under the Suffolk County Drinking Water Protection Program, as amended by Local Law No. 24-2007, Pletenik property - Town of Brookhaven (SCTM Nos. 0209-033.00-07.00-025.000 and 0209-033.00-07.00-026.000). (Browning) ENVIRONMENT, PLANNING AND AGRICULTURE
- Type II Action
6 NYCRR 617.5(c)
(20)(21)(27)
1915. Amending the 2013 Capital Budget and Program and appropriating funds in connection with the Environmental Quality Geographic Information and Database Management System (CP 4081). (Co. Exec.) ENVIRONMENT, PLANNING AND AGRICULTURE
- Type II Action
6 NYCRR 617.5(c)
(20)(27)-
Programmatic
SEQRA Completed
1916. Authorizing the acquisition of land under the New Suffolk County Drinking Water Protection Program (effective December 1, 2007) - open space component - for the Estate of Priscilla De Forest Williams property - Cold Spring Harbor watershed - Town of Huntington (SCTM No. 0400-016.00-02.00-013.004 p/o). (Co. Exec.) ENVIRONMENT, PLANNING AND AGRICULTURE
- Unlisted Action
1917. Sale of County-owned real estate pursuant to Local Law No. 13-1976 A.B. of Sayville, Ltd. (SCTM No. 0200-212.00-06.00-030.000). (Co. Exec.) WAYS & MEANS
- Unlisted Action
1918. Sale of County-owned real estate pursuant to Local Law No. 13-1976 A.B. of Sayville, Ltd. (SCTM No. 0200-235.00-01.00-016.000). (Co. Exec.) WAYS & MEANS
- Unlisted Action
1919. Sale of County-owned real estate pursuant to Local Law No. 13-1976 Miller Place Development LLC (SCTM No. 0200-235.00-03.00-027.000). (Co. Exec.) WAYS & MEANS
- Unlisted Action
1920. Sale of County-owned real estate pursuant to Local Law No. 13-1976 Miller Place Development LLC (SCTM No. 0200-236.00-01.00-011.000). (Co. Exec.) WAYS & MEANS
- Unlisted Action
1921. Authorizing the acquisition of land under the New Suffolk County Drinking Water Protection Program (effective December 1, 2007) - open space component - for the Bivona property - Pine Barrens Core - Town of Southampton - (SCTM No. 0900-277.00-08.00-020.000). (Co. Exec.) ENVIRONMENT, PLANNING AND AGRICULTURE
- Unlisted Action
1922. Authorizing the sale of County-owned real property pursuant to Section 72-h of the General Municipal Law to the Incorporated Village of Islandia for Affordable Housing purposes (SCTM No. 0504-017.00-02.00-029.002). (Co. Exec.) GOVERNMENT OPERATIONS, PERSONNEL, HOUSING & CONSUMER PROTECTION

- Unlisted Action 1923. Authorizing the sale of County-owned real property pursuant to Section 72-h of the General Municipal Law to the Incorporated Village of Islandia for Affordable Housing purposes (SCTM No. 0504-017.00-02.00-029.001). (Co. Exec.) GOVERNMENT OPERATIONS, PERSONNEL, HOUSING & CONSUMER PROTECTION
- Unlisted Action 1924. Authorizing the sale, pursuant to Local Law No. 16-1976, of real property acquired under Section 46 of the Suffolk County Tax Act Town of Babylon (SCTM No. 0100-057.00-01.00-013.000). (Co. Exec.) WAYS & MEANS
- Unlisted Action 1925. Authorizing the sale, pursuant to Local Law No. 16-1976, of real property acquired under Section 46 of the Suffolk County Tax Act Robert Burke and Sharon Burke (SCTM No. 0800-011.00-04.00-021.004). (Co. Exec.) WAYS & MEANS
- Unlisted Action 1926. Authorizing the sale of County parcel bearing (SCTM No. 0200-951.00-06.00-093.001) pursuant to NY County Law § 215(8). (Co. Exec.) WAYS & MEANS
- Type II Action
6 NYCRR 617.5(c)
(20)(27) 1927. To reappoint member of the Suffolk County Planning Commission (John Paul Whelan). (Co. Exec.) ENVIRONMENT, PLANNING AND AGRICULTURE
- Type II Action
6 NYCRR 617.5(c)
(9)(20)(27) 1928. Authorizing the retirement and use of Workforce Housing Development Rights banked in the Suffolk County Save Open Space Bond Act Workforce Housing transfer of Development Rights Program Registry for use in the development of affordable housing in East Patchogue. (Co. Exec.) GOVERNMENT OPERATIONS, PERSONNEL, HOUSING & CONSUMER PROTECTION
- Unlisted Action 1929. Authorizing the sale, pursuant to Local Law No. 16-1976, of real property acquired under Section 46 of the Suffolk County Tax Act ARG SPV I, LLC (SCTM No. 0300-126.00-01.00-014.038). (Co. Exec.) WAYS & MEANS
- Unlisted Action 1930. Authorizing the sale, pursuant to Local Law No. 16-1976, of real property acquired under Section 46 of the Suffolk County Tax Act ARG SPV I, LLC (SCTM No. 0300-126.00-01.00-014.043). (Co. Exec.) WAYS & MEANS
- Unlisted Action 1931. Authorizing the sale, pursuant to Local Law No. 16-1976, of real property acquired under Section 46 of the Suffolk County Tax Act ARG SPV I, LLC (SCTM No. 0300-126.00-01.00-014.045). (Co. Exec.) WAYS & MEANS
- Unlisted Action 1932. Authorizing the sale, pursuant to Local Law No. 16-1976, of real property acquired under Section 46 of the Suffolk County Tax Act Wells Fargo Bank, N.A. (SCTM No. 1000-048.00-02.00-007.000). (Co. Exec.) WAYS & MEANS
- Unlisted Action 1933. Authorizing the sale, pursuant to Local Law No. 16-1976, of real property acquired under Section 46 of the Suffolk County Tax Act Estate of Emanuel Calligeros, James E. Calligeros, Executor (SCTM No. 0200-398.00-05.00-020.000). (Co. Exec.) WAYS & MEANS
- Type II Action
6 NYCRR 617.5(c)
(20)(27) 1934. Authorizing the transfer of certain properties to Suffolk County Department of Parks, Recreation and Conservation. (Co. Exec.) WAYS & MEANS

- Type II Action
6 NYCRR 617.5(c)
(20)(27) 1935. Approving an increase in fleet for the Suffolk County Police Department's Criminal Intelligence Bureau at no cost to the County through the use of Asset Forfeiture Funds. (Co. Exec.) PUBLIC SAFETY
- Type II Action
6 NYCRR 617.5(c)
(20)(27) 1936. Accepting and appropriating Federal funding in the amount of \$17,203 from the United States Department of Justice, Federal Bureau of Investigation, for the Suffolk County Police Department's participation in the Long Island Cyber Crime Task Force (LICCTF) with 77.01% support. (Co. Exec.) PUBLIC SAFETY
- Type II Action
6 NYCRR 617.5(c)
(20)(27) 1937. Accepting and appropriating a Supplemental Award of Federal funding in the amount of \$1,200 from the United States Department of Justice, U.S. Marshals Service, for the Suffolk County Police Department's participation in the Regional Fugitive Task Force with 77.02% support. (Co. Exec.) PUBLIC SAFETY
- Type II Action
6 NYCRR 617.5(c)
(20)(27) 1938. To readjust, compromise, and grant refunds and charge-backs on real property correction of errors by: County Legislature (Control No. 927-2013). (Co. Exec.) BUDGET AND FINANCE
- Type II Action
6 NYCRR 617.5(c)
(20)(27) 1939. Approving list of Real Estate Appraisers as designated by the Division of Real Property Acquisition and Management. (Co. Exec.) WAYS & MEANS
- Type II Action
6 NYCRR 617.5(c)
(20)(27) 1940. Approving list of Real Estate Environmental Site Assessment Companies as designated by the Division of Real Property Acquisition and Management. (Co. Exec.) WAYS & MEANS
- Unlisted Action/
Negative
Declaration 1941. Authorizing the acquisition of land under the New Suffolk County Drinking Water Protection Program (effective December 1, 2007) - open space component - for the Eastport Senior Living, LLC property - Toppings Farm - Town of Brookhaven - (SCTM Nos. 0200-593.00-02.00-006.001, 0200-593.00-02.00-006.003 and 0200-593.00-02.00-006.005). (Co. Exec.) ENVIRONMENT, PLANNING AND AGRICULTURE
- Unlisted Action/
Negative
Declaration 1942. Authorizing the acquisition of land under the New Suffolk County Drinking Water Protection Program (effective December 1, 2007) - open space component - for the Westhampton II Old Country Senior Housing, LLC property - Toppings Farm Town of Brookhaven - (SCTM Nos. 0200-593.00-02.00-006.002 and 0200-593.00-02.00-006.004). (Co. Exec.) ENVIRONMENT, PLANNING AND AGRICULTURE
- Completes SEQRA 1943. Making a SEQRA determination in connection with the proposed replacement of CR 16 bridge over LIRR and LI Avenue, CP 5855, Town of Brookhaven. (Pres. Off.) ENVIRONMENT, PLANNING AND AGRICULTURE
- Completes SEQRA 1944. Making a SEQRA determination in connection with the proposed interchange improvements for CR 111 at LIE, CP 5123, Town of Brookhaven. (Pres. Off.) ENVIRONMENT, PLANNING AND AGRICULTURE
- Completes SEQRA 1945. Making a SEQRA determination in connection with the proposed Sewer District No. 3 Southwest, Electrical Substation Protection, CP 8170, Town of Babylon. (Pres. Off.) ENVIRONMENT, PLANNING AND AGRICULTURE

- Completes SEQRA 1946. Making a SEQRA determination in connection with the proposed increased flood protection for the proposed Sewer District No. 3 Southwest, Pumping Stations No. 9 and 10, CP 8181, Town of Babylon. (Pres. Off.) ENVIRONMENT, PLANNING AND AGRICULTURE
- Completes SEQRA 1947. Making a SEQRA determination in connection with the proposed replacement of Sewer District Emergency Electric Generators, CP 8103, all Sewer Districts. (Pres. Off.) ENVIRONMENT, PLANNING AND AGRICULTURE
- Type II Action
6 NYCRR 617.5(c)
(20)(27) 1948. Adding a representative of Soil and Water Conservation District to the Long Island Commission on Aquifer Protection. (Spencer) ENVIRONMENT, PLANNING AND AGRICULTURE
- Type II Action
6 NYCRR 617.5(c)
(20)(27) 1949. Adopting Local Law No. -2013, A Charter Law to increase Budget Transparency. (Calarco) BUDGET AND FINANCE
- Type II Action
6 NYCRR 617.5(c)
(20)(27) 1950. Appointing Anthony Giordano as a Director of the Suffolk County Economic Development Corporation. (Pres. Off.) ECONOMIC DEVELOPMENT AND ENERGY
- Type II Action
6 NYCRR 617.5(c)
(20)(27) 1951. Permitting Island Harvest to purchase fuel from the County. (Co. Exec.) PUBLIC WORKS AND TRANSPORTATION
- Type II Action
6 NYCRR 617.5(c)
(20)(27) 1952. Approving a License Agreement for Eric Crater to reside in Timber Point County Park, Great River. (Co. Exec.) PARKS & RECREATION
- Type II Action
6 NYCRR 617.5(c)
(20)(27) 1953. Approving a License Agreement for Richard Kowalski to reside in the Suffolk County North Fork Preserve, Aquebogue. (Co. Exec.) PARKS & RECREATION
- Type II Action
6 NYCRR 617.5(c)
(20)(27) 1954. Amending the 2013 Adopted Operating Budget to accept and appropriate additional 100% State Aid from the New York State Office of Alcoholism and Substance Abuse Services (NYS OASAS) to Riverhead Community Awareness and the Pederson-Krag Center, Inc. (Co. Exec.) HEALTH
- Type II Action
6 NYCRR 617.5(c)
(20)(27) 1955. Accepting and appropriating 100% State grant funds from the New York State Department of Health to the Suffolk County Department of Health Services for the STD Prevention Project. (Co. Exec.) HEALTH
- Type II Action
6 NYCRR 617.5(c)
(20)(27) 1956. Authorizing an Intermunicipal Agreement with the Town of Riverhead, and accepting funds associated with overtime costs for dredging of County waters within the Town of Riverhead. (Co. Exec.) PUBLIC WORKS AND TRANSPORTATION
- Type II Action
6 NYCRR 617.5(c)
(20)(27) 1957. Authorizing an Intermunicipal Agreement with the town of Shelter Island, and accepting funds associated with overtime costs for dredging of County waters within the Town of Shelter Island. (Co. Exec.) PUBLIC WORKS AND TRANSPORTATION
- Type II Action
6 NYCRR 617.5(c)
(20)(27) 1958. Authorizing an Intermunicipal Agreement with the Town of Southold, and accepting funds associated with overtime costs for dredging of County waters within the Town of Southold. (Co. Exec.) PUBLIC WORKS AND TRANSPORTATION

- Type II Action
6 NYCRR 617.5(c)
(20)(27) 1959. Authorizing an Intermunicipal Agreement with the Board of Trustees of the Freeholders and Commonalty of the Town of Southampton, and accepting funds associated with overtime costs for dredging of County waters within the Town of Southampton. (Co. Exec.) PUBLIC WORKS AND TRANSPORTATION
- Type II Action
6 NYCRR 617.5(c)
(20)(27) 1960. Amending the 2013 Operating Budget and appropriating funds in connection with bonding for a settlement for a medical malpractice case against the County. (Co. Exec.) BUDGET AND FINANCE
- Type II Action
6 NYCRR 617.5(c)
(20)(27) 1961. Accepting and appropriating Modification No. 2 and Modification No. 4 of Subcontract from the Research Foundation for the State University of New York for a project entitled "SUNY Works - Adult Degree Completion" 100% reimbursed by State funds at Suffolk County Community College. (Co. Exec.) EDUCATION AND INFORMATION TECHNOLOGY
- Type II Action
6 NYCRR 617.5(c)
(20)(27) 1962. Approving the appointment of John O'Neill as Commissioner of the Suffolk County Department of Social Services. (Co. Exec.) HUMAN SERVICES
- Type II Action
6 NYCRR 617.5(c)
(20)(27) 1963. Adopting Local Law No. -2013, A Local Law to update the County's Child Protective Advisory Board. (Gregory) HUMAN SERVICES
- Unlisted Action 1964. Appropriating funds in connection with the remediation of stormwater flooding in the vicinity of North Fork Preserve, Town of Riverhead (CP 7143). (Krupski) ENVIRONMENT, PLANNING AND AGRICULTURE
- N/A 1965. VOID
- Type II Action
6 NYCRR 617.5(c)
(20)(27) 1966. Authorizing the County Executive to execute an agreement with the Suffolk County Association of Municipal Employees Bargaining Units No. 2 and No. 6 covering the terms and conditions of employment for the period January 1, 2013 through December 31, 2016. (Co. Exec.) GOVERNMENT OPERATIONS, PERSONNEL, HOUSING & CONSUMER PROTECTION
- SEQRA
Completed by Reso
718-2004 1967. Appropriating funds in connection with improvements to Suffolk County Sewer District No. 12 - Birchwood/Holbrook (CP 8143). (Co. Exec.) PUBLIC WORKS AND TRANSPORTATION
- SEQRA
Completed by Reso
370-2006 1968. Appropriating funds in connection with improvements to Suffolk County Sewer District No. 9 - College Park (CP 8163). (Co. Exec.) PUBLIC WORKS AND TRANSPORTATION
- Type II Action
6 NYCRR 617.5(c)
(20)(27) 1969. Amending Resolution No. 1384-2006 to reallocate funding in connection with improvements to Suffolk County Sewer District No. 23 - Coventry Manor (CP 8149). (Co. Exec.) PUBLIC WORKS AND TRANSPORTATION
- Type II Action
6 NYCRR 617.5(c)
(18)(20)(21)(27) 1970. Appropriating funds in connection with safety improvements at various intersections (CP 3301). (Co. Exec.) PUBLIC WORKS AND TRANSPORTATION
- Type II Action
6 NYCRR 617.5(c)
(18)(20)(21)(27) 1971. Appropriating funds in connection with improvements to County System Road 5, Ruland/Colonial Springs Road, Town of Huntington (CP 5577). (Co. Exec.) PUBLIC WORKS AND TRANSPORTATION

- SEORA
Completed by Reso
431-2013
1972. Amending the 2013 Capital Budget and Program and appropriating funds in connection with construction of Compressed Natural Gas (CNG) Fueling Facilities (CP 5603 PIN 075961). (Co. Exec.) PUBLIC WORKS AND TRANSPORTATION
- Town of South
Hampton is
SEORA Lead
Agency
1973. Amending the Adopted 2013 Operating Budget to transfer funds from Fund 477 Water Quality Protection, amending the 2013 Capital Budget and Program, and appropriating funds in connection with Town of Southampton stormwater abatement to Mill Pond (CP 8240). (Co. Exec.) ENVIRONMENT, PLANNING AND AGRICULTURE
- Type II Action
6 NYCRR 617.5(c)
(20)(27)
1974. Accepting and appropriating a grant from the United States Department of Homeland Security (DHS) in the amount of \$25,000 for FY2013 Port Security Grant Program (PSGP) to be administered by the Suffolk County Sheriff's Office, a member of the East End Marine Task Force and to execute grant related agreements in Suffolk County with 100% support. (Co. Exec.) PUBLIC SAFETY
- Unlisted Action
1975. Authorizing the sale of County-owned real property pursuant to Section 72-h of the General Municipal Law to the Town of Brookhaven for Affordable Housing purpose (SCTM No. 0200-975.90-01.00-042.000). (Co. Exec.) GOVERNMENT OPERATIONS, PERSONNEL, HOUSING & CONSUMER PROTECTION
- Type II Action
6 NYCRR 617.5(c)
(20)(21)(27)
1976. Requesting review by the Financial Restructuring Board for Local Governments. (Cilmi) BUDGET AND FINANCE
- Type II Action
6 NYCRR 617.5(c)
(20)(27)
1977. Adopting Local Law No. -2013, A Charter Law to improve budget and fiscal communication in County Government. (Cilmi) BUDGET AND FINANCE

PROCEDURAL MOTION

- Type II Action
6 NYCRR 617.5(c)
(20)(27)
- PM16. Authorizing public hearing for approval of ferry license for South Ferry Inc. (Pres. Off.)

L A I D O N T H E T A B L E N O V E M B E R 1 9 , 2 0 1 3

LADS REPORT PREPARED BY:

Michele Gerardi

(Revised 11/19/2013) 4:05

- Type II Action
6 NYCRR 617.5(c)
(20)(27)
1978. Levying unpaid sewer rents and charges in Suffolk County Sewer District No. 3 - Southwest in the Towns of Babylon, Huntington and Islip. (Pres. Off.) **ADOPTED ON 11/19/2013**
- Type II Action
6 NYCRR 617.5(c)
(20)(27)
1979. Levying unpaid sewer rents and charges in Suffolk County Sewer District No. 13 (Wind Watch), Suffolk County Sewer District No. 14 (Parkland), Suffolk County Sewer District No. 15 (Nob Hill), and Suffolk County Sewer District No. 18 (Hauppauge Industrial) in the Town of Islip. (Pres. Off.) **ADOPTED ON 11/19/2013**
- Type II Action
6 NYCRR 617.5(c)
(20)(27)
1980. Levying unpaid sewer rents and charges in Suffolk County Sewer Districts; No. 1 (Port Jefferson), Suffolk County Sewer District No. 7 (Medford), Suffolk County Sewer District No. 10 (Stony Brook), Suffolk County Sewer District No. 11 (Selden), Suffolk County Sewer District No. 12 (Birchwood N. Shore), Suffolk County Sewer District No. 14 (Parkland), Suffolk County Sewer District No. 19 (Haven Hills), Suffolk County Sewer District No. 20 (William Floyd), Suffolk County Sewer District No. 23 (Coventry Manor) in the Town of Brookhaven. (Pres. Off.) **ADOPTED ON 11/19/2013**
- Type II Action
6 NYCRR 617.5(c)
(20)(27)
1981. Levying unpaid sewer rents and charges in Suffolk County Sewer Districts; No. 6 (Kings Park), Suffolk County Sewer District No. 13 (Wind Watch), Suffolk County Sewer District No. 15 (Nob Hill), Suffolk County Sewer District No. 18 (Hauppauge Industrial), Suffolk County Sewer District No. 22 (Hauppauge Municipal), and Suffolk County Sewer District No. 28 (Fairfield at St. James) in the Town of Smithtown. (Pres. Off.) **ADOPTED ON 11/19/2013**
- Type II Action
6 NYCRR 617.5(c)
(20)(27)
1982. Approving the return of the Fund Balance of the General Fund, Police District Fund, and District Court District Fund to the taxpayers of the Towns of Suffolk County. (Pres. Off.) **ADOPTED ON 11/19/2013**
- Type II Action
6 NYCRR 617.5(c)
(20)(27)
1983. Determining equalized real property valuations for the assessment rolls of the 10 Towns. (Pres. Off.) **ADOPTED ON 11/19/2013**
- Type II Action
6 NYCRR 617.5(c)
(20)(27)
1984. Approving the tabulations of town charges and fixing the tax levies and charges to the Towns under the County Budget for Fiscal Year 2014. (Pres. Off.) **ADOPTED ON 11/19/2013**
- Type II Action
6 NYCRR 617.5(c)
(20)(27)
1985. Approving and directing the levy of taxes and assessments for Sewer Districts of Suffolk County under the Suffolk County Budget for Fiscal Year 2014. **ADOPTED ON 11/19/2013**
- Type II Action
6 NYCRR 617.5(c)
(20)(27)
1986. Affirming, confirming, and adopting the assessment roll for Suffolk County Sewer District No. 3 - Southwest and directing the levy of assessments and charges within the Towns of Babylon, Huntington and Islip for the Southwest Sewer District in the County of Suffolk for Fiscal Year 2014. (Pres. Off.)
- Type II Action
6 NYCRR 617.5(c)
(20)(27)
1987. Extending the time for the annexation of the warrant to the tax rolls. (Pres. Off.) **ADOPTED ON 11/19/2013**

- Type II Action
6 NYCRR 617.5(c)
(20)(27)
1988. Approving the tabulation of town charges and fixing the tax levies and charges to the Towns for the MTA Tax under the County Budget for Fiscal Year 2014. (Pres. Off.) **ADOPTED ON 11/19/2013**
- Type II Action
6 NYCRR 617.5(c)
(20)(27)
1989. Approving payment to General Code Publishers for Administrative Code Pages. (Pres. Off.) WAYS & MEANS
- Type II Action
6 NYCRR 617.5(c)
(20)(21)(27)
1990. Authorizing an appraisal for the purchase of Development Rights of Farmland under the Suffolk County Drinking Water Protection Program, as amended by Local Law No. 24-2007, Chicanowicz Farm – Manor Lane 1 – Town of Riverhead (SCTM No. 0600-022.00-01.00-005.001). (Krupski) ENVIRONMENT, PLANNING AND AGRICULTURE
- Type II Action
6 NYCRR 617.5(c)
(20)(21)(27)
1991. Authorizing an appraisal for the purchase of Development Rights of Farmland under the Suffolk County Drinking Water Protection Program, as amended by Local Law No. 24-2007, Chicanowicz Farm - Manor Lane 2 - Town of Riverhead (SCTM No. 0600-022.00-02.00-012.000). (Krupski) ENVIRONMENT, PLANNING AND AGRICULTURE
- Type II Action
6 NYCRR 617.5(c)
(1)(2)(20)(27)
1992. Amending the 2013 Capital Budget and Program and appropriating funds in connection with rewiring of historic buildings at Suffolk County Vanderbilt Museum (CP 7445). (Spencer) PARKS & RECREATION
- Type II Action
6 NYCRR 617.5(c)
(20)(27)
1993. Authorizing certain technical correction to Adopted Resolution No. 779-2013. (Co. Exec.) WAYS & MEANS
- Type II Action
6 NYCRR 617.5(c)
(1)(2)(20)(27)
1994. Appropriating funds in connection with application and removal of lane markings (CP 5037). (Co. Exec.) PUBLIC WORKS AND TRANSPORTATION
- Type II Action
6 NYCRR 617.5(c)
(16)(20)(21)(25)(27)
1995. Appropriating funds in connection with traffic signal improvements (CP 5054). (Co. Exec.) PUBLIC WORKS AND TRANSPORTATION
- Type II Action
6 NYCRR 617.5(c)
(11)(20)(27)
1996. Authorizing execution of agreement by the Administrative Head of Suffolk County Sewer District No. 6 - Kings Park and Flynn Subdivision (SM-1594). (Co. Exec.) PUBLIC WORKS AND TRANSPORTATION
- Type II Action
6 NYCRR 617.5(c)
(11)(20)(27)
1997. Authorizing execution of agreement by the Administrative Head of Suffolk County Sewer District No. 3 - Southwest and Tutor Time at Melville (HU-1654). (Co. Exec.) PUBLIC WORKS AND TRANSPORTATION
- SEQRA
Complete
1998. Approving the Vector Control Plan of the Department of Public Works Division of Vector Control pursuant to Section C8-4(B)(2) of the Suffolk County Charter. (Co. Exec.) PUBLIC WORKS AND TRANSPORTATION
- Type II Action
6 NYCRR 617.5(c)
(18)(20)(21)(27)
1999. Amending the 2013 Capital Budget and Program and appropriating funds in connection with beach erosion and coastline protection (CP 5380). (Co. Exec.) PUBLIC WORKS AND TRANSPORTATION
- Type II Action
6 NYCRR 617.5(c)
(18)(20)(21)(27)
2000. Appropriating funds in connection with intersection improvements on CR 94, Nugent Drive, Towns of Riverhead and Southampton (CP 5557). (Co. Exec.) PUBLIC WORKS AND TRANSPORTATION

- Type II Action
6 NYCRR 617.5(c)
(20)(27)
2001. Refunding Bond Resolution of the County of Suffolk, New York, Adopted December 3, 2013, authorizing the refunding of certain outstanding Serial Bonds of said County, stating the plan of refunding, appropriating an amount not to exceed \$430,000,000 for such purpose, authorizing the issuance of not to exceed \$430,000,000 refunding Bonds to finance said appropriation, and making certain other determinations relative thereto. (Co. Exec.) BUDGET AND FINANCE
- Type II Action
6 NYCRR 617.5(c)
(20)(27)
2002. Accepting and appropriating 100% Federal pass-through grant funds from the NYS Division of Homeland Security and Emergency Services in the amount of \$840,000 for the "State Homeland Security Program (SHSP) FY2013" administered by the Suffolk County Department of Fire, Rescue and Emergency Services and to execute grant related Agreements. (Co. Exec.) PUBLIC SAFETY
- Type II Action
6 NYCRR 617.5(c)
(20)(25)(27)
2003. Accepting and appropriating 100% Federal pass-through grant funds from the NYS Division of Homeland Security and Emergency Services in the amount of \$2,584,010 for the "Urban Area Security Initiative (UASI) FY2013" administered by the Suffolk County Department of Fire, Rescue and Emergency Services and to execute grant related Agreements. (Co. Exec.) PUBLIC SAFETY
- Type II Action
6 NYCRR 617.5(c)
(20)(27)
2004. Accepting and appropriating 100% Federal pass-through grant funds from the NYS Division of Homeland Security and Emergency Services in the amount of \$51,000 for the 2013 HazMat Grant Program administered by the Suffolk County Department of Fire, Rescue and Emergency Services and to execute grant related Agreements. (Co. Exec.) PUBLIC SAFETY
- Type II Action
6 NYCRR 617.5(c)
(20)(25)(27)
2005. Approving an increase in the fleet of the Suffolk County Department of Fire, Rescue and Emergency Services. (Co. Exec.) PUBLIC SAFETY
- Type II Action
6 NYCRR 617.5(c)
(20)(27)
2006. Authorizing a new Intermunicipal Agreement in connection with Phase II Stormwater Abatement to Lake Agawam within the Village of Southampton (CP 8240.118 and CP 8240.327). (Co. Exec.) ENVIRONMENT, PLANNING AND AGRICULTURE
- Type II Action
6 NYCRR 617.5(c)
(20)(27)
2007. Authorizing a new Intermunicipal Agreement in connection with installation of stormwater runoff filters within the Village of Babylon (CP 8240.116 and CP 8240.320). (Co. Exec.) ENVIRONMENT, PLANNING AND AGRICULTURE
- Type II Action
6 NYCRR 617.5(c)
(20)(25)(27)
2008. Accepting and appropriating 100% Federal grant funds from the Federal Emergency Management Agency (FEMA) in the amount of \$159,000 for the 2012 Assistance to Firefighters Grant (AFG) Program administered by the Suffolk County Department of Fire, Rescue and Emergency Services and to execute grant related Agreements. (Co. Exec.) PUBLIC SAFETY
- Type II Action
6 NYCRR 617.5(c)
(20)(27)
2009. Amending Resolution No. 500-2011 to modify appropriated funds in the HazMat 2009 Grant. (Co. Exec.) PUBLIC SAFETY
- Type II Action
6 NYCRR 617.5(c)
(20)(27)
2010. To readjust, compromise, and grant refunds and chargebacks on correction or errors/County Treasurer By: County Legislature No. 395. (Co. Exec.) BUDGET AND FINANCE

- Type II Action
6 NYCRR 617.5(c)
(20)(27) 2011. Authorizing the transfer of Phone Debit Card Funds from the Sheriff's Office Prisoners' Commissary Account to the Interdepartment Operation and Service Fund. (Co. Exec.) PUBLIC SAFETY
- Type II Action
6 NYCRR 617.5(c)
(20)(27) 2012. Approving the reappointment of Rabbi Steven A. Moss as chair of the Suffolk County Human Rights Commission. (Co. Exec.) PUBLIC SAFETY
- Type II Action
6 NYCRR 617.5(c)
(20)(27) 2013. Approving the reappointment of Mark J. Epstein, Esq. to the Suffolk County Human Rights Commission. (Co. Exec.) PUBLIC SAFETY
- Type II Action
6 NYCRR 617.5(c)
(20)(27) 2014. Approving the reappointment of Dr. Yu-Wan Wang to the Suffolk County Human Rights Commission. (Co. Exec.) PUBLIC SAFETY
- Type II Action
6 NYCRR 617.5(c)
(20)(27) 2015. Approving the reappointment of Augustus G. Mantia, MD to the Suffolk County Human Rights Commission. (Co. Exec.) PUBLIC SAFETY
- Type II Action
6 NYCRR 617.5(c)
(20)(27) 2016. Approving the reappointment of Rajeshwar Prasad to the Suffolk County Human Rights Commission. (Co. Exec.) PUBLIC SAFETY
- Type II Action
6 NYCRR 617.5(c)
(20)(27) 2017. Reappointing George Proios as a member of the Suffolk County Soil and Water Conservation District. (Krupski) ENVIRONMENT, PLANNING AND AGRICULTURE
- Unlisted Action 2018. Authorizing the sale, pursuant to Local Law No. 16-1976, of real property acquired under Section 46 of the Suffolk County Tax Act Joseph Milazzo (SCTM No. 0200-160.00-07.00-020.000). (Co. Exec.) WAYS & MEANS
- Type II Action
6 NYCRR 617.5(c)
(18)(20)(21)(27) 2019. Accepting an Empire State Development Grant and amending the 2013 Capital Budget and Program and appropriating funds in connection with engineering, planning, and design of Ronkonkoma Hub Sewer Project (CP 8156). (Co. Exec.) PUBLIC WORKS AND TRANSPORTATION
- Unlisted Action 2020. Authorizing the sale, pursuant to Local Law No. 16-1976, of real property acquired under Section 46 of the Suffolk County Tax Act La Roge Equities, Inc. (SCTM No. 0300-032.00-05.00-003.000). (Co. Exec.) WAYS & MEANS
- Type II Action
6 NYCRR 617.5(c)
(20)(27) 2021. Appointing Donna McKenna to the Suffolk County Motion Picture/Television Film Commission. (Co. Exec.) ECONOMIC DEVELOPMENT AND ENERGY
- Unlisted Action 2022. Sale of County-owned real estate pursuant to Local Law No. 13-1976 Willow Ponds on the Sound Home Owners Association, Inc. (SCTM No. 0600-018.00-01.00-012.005). (Co. Exec.) WAYS & MEANS
- Unlisted Action 2023. Sale of County-owned real estate pursuant to Local Law No. 13-1976 Willow Ponds on the Sound Home Owners Association, Inc. (SCTM No. 0600-018.00-01.00-012.001). (Co. Exec.) WAYS & MEANS
- Unlisted Action 2024. Authorizing the sale, pursuant to Local Law No. 16-1976, of real property acquired under Section 46 of the Suffolk County Tax Act Gold Coast Homes at Crooked Hill Park, Inc. (SCTM No. 0400-101.00-01.00-007.002). (Co. Exec.) WAYS & MEANS

- Unlisted Action 2025. Authorizing the sale, pursuant to Local Law No. 16-1976, of real property acquired under Section 46 of the Suffolk County Tax Act Gus Nusu and Claudia Nusu, his wife (SCTM No. 0200-536.00-05.00-013.000). (Co. Exec.) WAYS & MEANS
- Unlisted Action 2026. Authorizing the sale, pursuant to Local Law No. 16-1976, of real property acquired under Section 46 of the Suffolk County Tax Act Salvatore F. Aiosa, Jr. (SCTM No. 0100-129.00-05.00-085.000). (Co. Exec.) WAYS & MEANS
- Unlisted Action 2027. Sale of County-owned real estate pursuant to Local Law No. 13-1976 Susan Robinson (SCTM No. 0200-449.00-05.00-001.002). (Co. Exec.) WAYS & MEANS
- Unlisted Action 2028. Sale of County-owned real estate pursuant to Local Law No. 13-1976 Padgett Temple-Church of God in Christ (SCTM No. 0900-111.00-02.00-063.002). (Co. Exec.) WAYS & MEANS
- Unlisted Action 2029. Authorizing the sale, pursuant to Local Law No. 16-1976, of real property acquired under Section 46 of the Suffolk County Tax Act Casa Vieja Realty, Inc. (SCTM No. 0500-160.00-02.00-037.000). (Co. Exec.) WAYS & MEANS**ADOPTED WITH C/N 11/19/2013**
- Unlisted Action 2030. Authorizing the sale, pursuant to Local Law No. 16-1976, of real property acquired under Section 46 of the Suffolk County Tax Act L'audace Ltd. (SCTM No. 0500-032.00-04.00-065.000). (Co. Exec.) WAYS & MEANS
- Unlisted Action 2031. Authorizing the sale, pursuant to Local Law No. 16-1976, of real property acquired under Section 46 of the Suffolk County Tax Act Wheeler Road Holding Corp. (SCTM No. 0500-120.00-04.00-024.000). (Co. Exec.) WAYS & MEANS**ADOPTED WITH C/N 11/19/2013**
- Type II Action
6 NYCRR 617.5(c)
(20)(27) 2032. Adopting Local Law No. -2013, A Charter Law to implement Common Sense Home Rule Reforms. (Co. Exec.) WAYS & MEANS
- SEORA
Completed
By Reso 32-2013 2033. Amending the 2013 Capital Budget and Program and appropriating funds in connection with decommissioning and demolition of County facilities (CP 1665). (Browning) PUBLIC WORKS AND TRANSPORTATION
- Type II Action
6 NYCRR 617.5(c)
(20)(27) 2034. Approving the appointment of a relative of a County Legislator to a position in the Suffolk County Department of Labor, Licensing and Consumer Affairs. (Co. Exec.) GOVERNMENT OPERATIONS, PERSONNEL, HOUSING & CONSUMER PROTECTION
- Type II Action
6 NYCRR 617.5(c)
(20)(27) 2035. To approve the lease of two (2) new fifteen (15) passenger vans in the Suffolk County Department of Labor, Licensing and Consumer Affairs. (Co. Exec.) GOVERNMENT OPERATIONS, PERSONNEL, HOUSING & CONSUMER PROTECTION
- Type II Action
6 NYCRR 617.5(c)
(20)(25)(27) 2036. To approve the purchase of a vehicle currently leased by the Suffolk County Department of Labor, Licensing and Consumer Affairs. (Co. Exec.) GOVERNMENT OPERATIONS, PERSONNEL, HOUSING & CONSUMER PROTECTION

- Type II Action
6 NYCRR 617.5(c)
(20)(27)
2037. Amending the Temporary Classification and Salary Plan to add the Emergency Complaint Operator and Emergency Complaint Operator (Spanish Speaking) Titles. (Co. Exec.) GOVERNMENT OPERATIONS, PERSONNEL, HOUSING & CONSUMER PROTECTION
- Type II Action
6 NYCRR 617.5(c)
(20)(27)
2038. Authorizing the County Executive to execute an Agreement with the Suffolk County Police Benevolent Association, Inc., Parks Police Unit covering terms and conditions of employment for the period October 30, 2013 through December 31, 2018. (Co. Exec.) GOVERNMENT OPERATIONS, PERSONNEL, HOUSING & CONSUMER PROTECTION
- Type II Action
6 NYCRR 617.5(c)
(20)(27)
2039. Accepting and appropriating Federal funding in the amount of \$60,000 from the United States Department of the Treasury, Internal Revenue Service, for the Suffolk County Police Department's participation in the IRS STEPP (Suffolk-Treasury Enhanced Prosecution Program) with 80.08% Support. (Co. Exec.) PUBLIC SAFETY
- Type II Action
6 NYCRR 617.5(c)
(20)(27)
2040. Accepting and appropriating Federal funding in the amount of \$17,203 from the United States Department of Justice, Drug Enforcement Administration, for the Suffolk County Police Department's participation in the DEA Long Island Task Force with 77.01% support. (Co. Exec.) PUBLIC SAFETY
- Type II Action
6 NYCRR 617.5(c)
(20)(27)
2041. Accepting and appropriating Federal funding in the amount of \$17,203 from the United States Department of Justice, Federal Bureau of Investigation, for the Suffolk County Police Department's participation in the FBI Joint Terrorism Task Force with 77.01% support. (Co. Exec.) PUBLIC SAFETY
- Type II Action
6 NYCRR 617.5(c)
(20)(27)
2042. Accepting and appropriating Federal funding in the amount of \$30,000 from the Department of Homeland Security, United States Immigration and Customs Enforcement (ICE), for the Suffolk County Police Department's participation in the ICE El Dorado Task Force with 77.01% support. (Co. Exec.) PUBLIC SAFETY
- Type II Action
6 NYCRR 617.5(c)
(20)(27)
2043. Accepting and appropriating 100% reimbursable Grant funds from the New York State Office for Aging. (Co. Exec.) VETERANS AND SENIORS
- Type II Action
6 NYCRR 617.5(c)
(20)(27)
2044. Accepting and appropriating grant funding in the amount of \$225,225 from the State of New York Governor's Traffic Safety Committee passed through the STOP-DWI Foundation for the Suffolk County STOP-DWI Program to fund DWI Enforcement Related High Visibility Road Check Patrols with 82.77% support. (Co. Exec.) PUBLIC SAFETY
- Type II Action
6 NYCRR 617.5(c)
(20)(27)
2045. Authorizing execution of a Law Enforcement Officer Reimbursement Sub-Recipient Agreement with the Town of Islip For MacArthur Airport. (Co. Exec.) PUBLIC SAFETY
- Type II Action
6 NYCRR 617.5(c)
(20)(27)
2046. Accepting and appropriating a grant in the amount of \$12,000 from the New York State Governor's Traffic Safety Committee (GTSC FFY2014) Child Passenger Safety Program with 100% support for Sheriff's Traffic Safety Initiative. (Co. Exec.) PUBLIC SAFETY

- Type II Action
6 NYCRR 617.5(c)
(20)(27)
2047. Accepting and appropriating a grant in the amount of \$4,000 from the New York State Governor's Traffic Safety Committee Grant (GTSC FFY2014) Highway Safety Program with 100% support for Sheriff's Traffic Safety Initiative. (Co. Exec.) PUBLIC SAFETY
- Type II Action
6 NYCRR 617.5(c)
(20)(27)
2048. Accepting and appropriating a grant in the amount of \$9,365 from the New York State Governor's Traffic Safety Committee Grant (GTSC FFY2014) Highway Safety Grant to fund the Sheriff's Smart Start Program with 100% support for Sheriff's Traffic Safety Initiative. (Co. Exec.) PUBLIC SAFETY
- Type II Action
6 NYCRR 617.5(c)
(20)(27)
2049. Authorizing an Intermunicipal Agreement with the Town of Babylon to facilitate the relocation, reconfiguration, and reconstruction of CR 3, Wellwood Avenue at its intersections with Conklin Street and Long Island Avenue, Town of Babylon (CP 5510). (Co. Exec.) PUBLIC WORKS AND TRANSPORTATION
- Type II Action
6 NYCRR 617.5(c)
(20)(27)
2050. To Amend Resolution No. 7-2013, designating depositories pursuant to Section 212 of the County Law. (Pres. Off.) BUDGET AND FINANCE
- Type II Action
6 NYCRR 617.5(c)
(20)(27)
2051. Appoint member to the Suffolk County Community College Board of Trustees (Arthur Cliff). (Pres. Off.) EDUCATION AND INFORMATION TECHNOLOGY
- Type II Action
6 NYCRR 617.5(c)
(20)(27)
2052. Declaring January as "Carbon Monoxide Poisoning Awareness Month" in Suffolk County. (Pres. Off.) HEALTH
- Type II Action
6 NYCRR 617.5(c)
(20)(27)
2053. Amending the 2013 Capital Budget and appropriating PAYGO funds in connection with the New Suffolk County ¼% Drinking Water Protection Program for Environmental Protection for land acquisitions (CP 8714.211). (Co. Exec.) ENVIRONMENT, PLANNING AND AGRICULTURE
- Type II Action
6 NYCRR 617.5(c)
(20)(27)
2054. Accepting and appropriating a 100% reimbursed grant from the N.Y.S. Housing Trust Fund Corporation for U.S. Department of Housing and Urban Development's Community Development Block Grant Disaster Recovery Funds and authorizing the County Executive to execute agreements. (Co. Exec.) ECONOMIC DEVELOPMENT AND ENERGY
- Type II Action
6 NYCRR 617.5(c)
(20)(27)
2055. Authorizing the County Comptroller and the County Treasurer to transfer funds to cover unanticipated expenses in the 2013 Adopted Mandated Budget from the 2013 Adopted Discretionary Budget. (Co. Exec.) BUDGET AND FINANCE
- Type II Action
6 NYCRR 617.5(c)
(20)(27)
2056. Authorizing the County Comptroller and the County Treasurer to transfer funds to cover unanticipated expenses in the 2013 Adopted Mandated Budget. (Co. Exec.) BUDGET AND FINANCE
- Type II Action
6 NYCRR 617.5(c)
(20)(27)
2057. Authorizing the County Comptroller and the County Treasurer to transfer funds to cover unanticipated expenses in the 2013 Adopted Discretionary Budget. (Co. Exec.) BUDGET AND FINANCE
- Type II Action
6 NYCRR 617.5(c)
(20)(27)
2058. Naming the North County Complex in honor of William J. Lindsay. (Spencer) PUBLIC WORKS AND TRANSPORTATION
- Type II Action
6 NYCRR 617.5(c)
(20)(27)
2059. Adopting a Salary Plan for employees excluded from Bargaining Units. (Pres. Off.) GOVERNMENT OPERATIONS, PERSONNEL, HOUSING & CONSUMER

PROTECTION

- Type II Action
6 NYCRR 617.5(c)
(20)(27) 2060. Adopting Local Law No. -2013, A Local Law amending Local Law No. 38-2013 to clarify the fee structure for the Traffic and Parking Violations Agency. (Calarco) WAYS & MEANS
- Type II Action
6 NYCRR 617.5(c)
(20)(27) 2061. Adopting Local Law No. -2013, A Local Law to clarify Section 77-4 of the Suffolk County Code. (Co. Exec.) WAYS & MEANS
- Type II Action
6 NYCRR 617.5(c)
(20)(27) 2062. Extending the life of Downtown Revitalization and Downtown Beautification Grant Projects. (Co. Exec.) ECONOMIC DEVELOPMENT AND ENERGY
- Type II Action
6 NYCRR 617.5(c)
(20)(27) 2063. Adopting Local Law No. -2013 A Charter Law to expand Suffolk County Employment Residency Requirements. (Co. Exec.) GOVERNMENT OPERATIONS, PERSONNEL, HOUSING & CONSUMER PROTECTION
- Type II Action
6 NYCRR 617.5(c)
(20)(27) 2064. Donating surplus Meals Ready-To-Eat and bottled water to the victims of recent natural disasters. (Co. Exec.) PUBLIC SAFETY**ADOPTED WITH C/N ON 11/19/2013**
- Type II Action
6 NYCRR 617.5(c)
(20)(27) 2065. Appointing Ralph Scordino as a member of the Long Island Regional Planning Council. (Co. Exec.) ENVIRONMENT, PLANNING AND AGRICULTURE
- Type II Action
6 NYCRR 617.5(c)
(20)(27) 2066. Rescinding Adopted Resolution No. 532-2013 amending the 2013 Capital Budget and Program and appropriating funds in connection with the acquisition of a Suffolk County New Microsoft Enterprise Agreement (CP 1815). (Co. Exec.) EDUCATION AND INFORMATION TECHNOLOGY

L A I D O N T H E T A B L E D E C E M B E R 3 , 2 0 1 3

LADS REPORT PREPARED BY:

Michele Gerardi

(Revised 12/3/2013 3:11)

- Type II Action
6 NYCRR 617.5(c)
(18)(20)(21)(27)
2067. Amending the 2013 Capital Budget and Program and appropriating funds for an outdoor noise study at Suffolk County Vanderbilt Museum (CP 7407). (Spencer) PARKS & RECREATION
- Type II Action
6 NYCRR 617.5(c)
(20)(27)
2068. Adopting Local Law No. -2013, A Local Law to strengthen policy against dual public salaries. (Cilmi) WAYS & MEANS
- Type II Action
6 NYCRR 617.5(c)
(20)(27)
2069. Directing an audit of the Traffic and Parking Violations Agency. (Cilmi) BUDGET AND FINANCE
- Type II Action
6 NYCRR 617.5(c)
(20)(21)(27)
2070. Authorizing appraisal of land under the Old Suffolk County Drinking Water Protection Program, [C12-5(E)(1)(a)], the Ethel and Alexander Nicholson Foundation, a Charitable Trust - Town of Babylon (SCTM Nos. 0100-211.00-02.00-010.002, 0100-211.00-02.00-020.000, 0100-211.00-02.00-024.000, 0100-211.00-02.00-025.000, 0100-211.00-02.00-031.000 and 0100-211.00-02.00-032.000). (Horsley) ENVIRONMENT, PLANNING AND AGRICULTURE
- Type II Action
6 NYCRR 617.5(c)
(20)(27)
2071. Accepting and appropriating 100% grant funding in the amount of \$59,998 from the New York State Office of Children and Family Services to the Suffolk County Department of Social Services for a Child Care Fraud Prevention and Detection Incentive Grant. (Co. Exec.) HUMAN SERVICES
- Unlisted Action
2072. Authorizing the sale, pursuant to Local Law No. 16-1976, of real property acquired under Section 46 of the Suffolk County Tax Act Douglas J. Woelk (SCTM No. 0100-179.00-01.00-130.000). (Co. Exec.) WAYS & MEANS
- Unlisted Action
2073. Authorizing the sale, pursuant to Local Law No. 16-1976, of real property acquired under Section 46 of the Suffolk County Tax Act Douglas J. Woelk (SCTM No. 0100-184.00-02.00-018.000). (Co.Exec.) WAYS & MEANS
- Type II Action
6 NYCRR 617.5(c)
(1)(4)(20)(27)
2074. Amending the 2013 Capital Budget and Program and appropriating funds in connection with strengthening and improving County Roads (CP 5014). (Co. Exec.) PUBLIC WORKS AND TRANSPORTATION
- Type II Action
6 NYCRR 617.5(c)
(20)(27)
2075. To readjust, compromise, and grant refunds and charge-backs on real property correction of errors by: County Legislature (Control No. 939-2013). (Co. Exec.) BUDGET AND FINANCE
- Type II Action
6 NYCRR 617.5(c)
(20)(27)
2076. Authorizing the transfer of funds from the Sheriff's Office Prisoners' Commissary Account to the General Fund. (Co. Exec.) PUBLIC SAFETY
- Unlisted Action
2077. Authorizing the sale, pursuant to Local Law No. 16-1976, of real property acquired under Section 46 of the Suffolk County Tax Act Alice Elaine Dye and Kristie Raynor, as tenants in common (SCTM No. 0200-355.00-02.00-006.000). (Co. Exec.) WAYS & MEANS

- Unlisted Action 2078. Authorizing the sale, pursuant to Local Law No. 16-1976, of real property acquired under Section 46 of the Suffolk County Tax Act Charles Cruz and Dennis Cruz (SCTM No. 0500-189.00-01.00-006.000). (Co. Exec.) WAYS & MEANS
- Unlisted Action 2079. Authorizing the sale, pursuant to Local Law No. 16-1976, of real property acquired under Section 46 of the Suffolk County Tax Act Gerard Pallotta (SCTM No. 0100-141.00-03.00-002.001). (Co. Exec.) WAYS & MEANS
- Unlisted Action 2080. Authorizing the sale, pursuant to Local Law No. 16-1976, of real property acquired under Section 46 of the Suffolk County Tax Act William A. Jacobs, II (SCTM No. 0600-033.00-01.00-008.000). (Co. Exec.) WAYS & MEANS
- Unlisted Action 2081. Authorizing the sale, pursuant to Local Law No. 16-1976, of real property acquired under Section 46 of the Suffolk County Tax Act Hakim Punter (SCTM No. 0500-184.00-01.00-054.000). (Co. Exec.) WAYS & MEANS
- Type II Action
6 NYCRR 617.5(c)
(20)(27) 2082. To readjust, compromise, and grant refunds and chargebacks on correction or errors/County Treasurer by: County Legislature No. 396. (Co. Exec.) BUDGET AND FINANCE
- Type II Action
6 NYCRR 617.5(c)
(20)(27) 2083. Authorizing certain technical correction to Adopted Resolution No. 783-2013. (Co. Exec.) WAYS & MEANS
- Type II Action
6 NYCRR 617.5(c)
(20)(27) 2084. Authorizing a chargeback for the out-of-County Tuition. (Pres. Off.)
- Type II Action
6 NYCRR 617.5(c)
(20)(27) 2085. Levying unpaid water rents. (Pres. Off.)
- Type II Action
6 NYCRR 617.5(c)
(20)(27) 2086. Implementing Budget, Staff, and Taxes for the Fiscal Year 2014 (Discretionary). (Pres. Off.)
- Type II Action
6 NYCRR 617.5(c)
(20)(27) 2087. Implementing Budget, Staff, and Taxes for the Fiscal Year 2014 (Mandated). (Pres. Off.)
- Type II Action
6 NYCRR 617.5(c)
(20)(27) 2088. Authorizing that the tax warrants be signed by the Presiding Officer and Clerk of the County Legislature and that they be annexed to the tax rolls for the collection of taxes. (Pres. Off.)
- Type II Action
6 NYCRR 617.5(c)
(20)(27) 2089. Authorizing the disbursement of funds from the Suffolk County Living Wage Contingency Fund for Lazy Cow, Inc. dba Kiddie Care Early Learning Center, The Community Programs Center of Long Island, Inc. - Ronkonkoma, Colonial Youth and Family Services, Inc. and Brightwaters Child Care and Development Center, Inc. dba Kiddie Academy of Brightwaters Day Care Providers under contract with the Department of Social Services. (Co. Exec.) GOVERNMENT OPERATIONS, PERSONNEL, HOUSING & CONSUMER PROTECTION
- Type II Action
6 NYCRR 617.5(c)
(18)(20)(25)(27) 2090. Amending the 2013 Capital Budget and Program and appropriating funds for the study and monitoring of Public Health Related Harmful Algal Blooms (CP 8224). (Co. Exec.) ENVIRONMENT, PLANNING AND AGRICULTURE

- Type II Action
6 NYCRR 617.5(c)
(20)(27)
2091. Accepting and appropriating 100% Federal pass-through grant funds from the NYS Division of Homeland Security and Emergency Services in the amount of \$118,750 for the 2013 Technical Rescue/Urban Search and Rescue (USAR) Grant Program administered by the Suffolk County Department of Fire, Rescue and Emergency Services and to execute grant related agreements. (Co. Exec.) PUBLIC SAFETY
- Town of Riverhead
is SEQRA Lead
Agency
2092. Authorizing funding of infrastructure improvements and oversight of real property under the Suffolk County Affordable Housing Opportunities Program (Woolworth Building-Riverhead). (Co. Exec.) GOVERNMENT OPERATIONS, PERSONNEL, HOUSING & CONSUMER PROTECTION
- Type II Action
6 NYCRR 617.5(c)
(20)(21)(27)
2093. Appropriating funds in connection with the Peconic Bay Estuary Program (CP 8235). (Co. Exec.) ENVIRONMENT, PLANNING AND AGRICULTURE
- Type II Action
6 NYCRR 617.5(c)
(18)(20)(21)(27)
2094. Appropriating funds in connection with restoration of West Neck Farm (aka Coindre Hall), Huntington (CP 7096). (Co. Exec.) PARKS & RECREATION
- SEQRA Completed
by Reso 985-2008
2095. Amending the 2013 Capital Budget and Program and appropriating funds in connection with construction of maintenance and operations facilities – Charles R. Dominy County Park (West Sayville Country Club), West Sayville, Town of Islip (CP 7173). (Co. Exec.) PARKS & RECREATION
- Type II Action
6 NYCRR 617.5(c)
(2)(11)(20)(27)
2096. Appropriating funds in connection with improvements to water supply systems in County Parks (CP 7184). (Co. Exec.) PARKS & RECREATION
- Type II Action
6 NYCRR 617.5(c)
(2)(20)(27)
2097. Appropriating funds in connection with construction for beach replenishment at Meschutt County Park (CP 7163). (Co. Exec.) PARKS & RECREATION
- Type II Action
6 NYCRR 617.5(c)
(1)(2)(20)(25)(27)
2098. Appropriating funds in connection with improvements to Environmental Recharge Basins (CP 5072). (Co. Exec.) PUBLIC WORKS AND TRANSPORTATION
- Type II Action
6 NYCRR 617.5(c)
(2)(20)(27)
2099. Amending the 2013 Capital Program and appropriating funds in connection with the improvements to buildings and facilities Countywide (CP 1817). (Co. Exec.) PUBLIC WORKS AND TRANSPORTATION
- Type II Action
6 NYCRR 617.5(c)
(20)(25)(27)
2100. Amending the 2013 Capital Budget and Program and appropriating funds in connection with a Countywide replacement of computer equipment/ infrastructure (CP 1816). (Co. Exec.) EDUCATION AND INFORMATION TECHNOLOGY
- Type II Action
6 NYCRR 617.5(c)
(20)(27)
2101. Amending the hourly rate for temporary positions in the Suffolk County Classification and Salary Plan. (Co. Exec.) GOVERNMENT OPERATIONS, PERSONNEL, HOUSING & CONSUMER PROTECTION
- Type II Action
6 NYCRR 617.5(c)
(20)(27)
2102. Authorizing the County Executive to execute an agreement with the Suffolk County Detectives Association covering the terms and conditions of employment for the period January 1, 2011 through December 31, 2018. (Co. Exec.) GOVERNMENT OPERATIONS, PERSONNEL, HOUSING & CONSUMER PROTECTION
- Type II Action
6 NYCRR 617.5(c)
(20)(27)
2103. Accepting and appropriating a 100% grant funds from the N.Y.S. Housing Trust Fund Corporation for U.S. Department of Housing and Urban Development's Community Development Block Grant Disaster Recovery Funds and authorizing the County Executive to execute agreements. (Co. Exec.) ECONOMIC DEVELOPMENT AND ENERGY

Type II Action
6 NYCRR 617.5(c)
(20)(27)(29)

2104. Authorizing execution of an Agreement with the United States Concerning an investigation of the Suffolk County Police Department. (Co. Exec.) PUBLIC SAFETY

Type II Action
6 NYCRR 617.5(c)
(20)(27)

2105. Declaring January 26th as “Langerhans Cell Histiocytosis Awareness Day” in Suffolk County. (Cilmi) HEALTH

Type II Action
6 NYCRR 617.5(c)
(20)(27)

2106. Amending the Temporary Classification and Salary Plan to add the Emergency Complaint Operator and Emergency Complaint Operator (Spanish Speaking) Titles. (Hahn) GOVERNMENT OPERATIONS, PERSONNEL, HOUSING & CONSUMER PROTECTION

PROCEDURAL MOTION

Type II Action
6 NYCRR 617.5(c)
(20)(27)

PM.17 Apportioning Mortgage Tax by: County Treasurer. (Pres. Off.)

CEQ RESOLUTION NO. 52-2013, ACCEPT THE OCTOBER 16, 2013 CEQ MINUTES

WHEREAS, the Council on Environmental Quality has received and reviewed the October 16, 2013 meeting minutes; now, therefore, be it

1st RESOLVED, the Council on Environmental Quality, having heard and accepted all comments and necessary corrections hereby accepts the meeting minutes of October 16, 2013

DATED: 12/12/2013

PROJECT #: October 16, 2013 Minutes
RESOLUTION #: 52-2013
DATE: December 11, 2013

RECORD OF CEQ RESOLUTION VOTES

<u>CEQ APPOINTED MEMBERS</u>	<u>AYE</u>	<u>NAY</u>	<u>ABSTAIN</u>	<u>NOT PRESENT</u>	<u>RECUSED</u>
James Bagg	<input type="checkbox"/>	<input type="checkbox"/>	<input checked="" type="checkbox"/>	<input type="checkbox"/>	<input type="checkbox"/>
Eva Growney	<input type="checkbox"/>	<input type="checkbox"/>	<input type="checkbox"/>	<input checked="" type="checkbox"/>	<input type="checkbox"/>
Thomas C. Gulbransen	<input type="checkbox"/>	<input type="checkbox"/>	<input type="checkbox"/>	<input checked="" type="checkbox"/>	<input type="checkbox"/>
Hon. Kara Hahn	<input type="checkbox"/>	<input type="checkbox"/>	<input checked="" type="checkbox"/>	<input type="checkbox"/>	<input type="checkbox"/>
Michael Kaufman	<input type="checkbox"/>	<input type="checkbox"/>	<input type="checkbox"/>	<input checked="" type="checkbox"/>	<input type="checkbox"/>
Daniel Pichney	<input type="checkbox"/>	<input type="checkbox"/>	<input type="checkbox"/>	<input checked="" type="checkbox"/>	<input type="checkbox"/>
Gloria G. Russo	<input checked="" type="checkbox"/>	<input type="checkbox"/>	<input type="checkbox"/>	<input type="checkbox"/>	<input type="checkbox"/>
Mary Ann Spencer	<input checked="" type="checkbox"/>	<input type="checkbox"/>	<input type="checkbox"/>	<input type="checkbox"/>	<input type="checkbox"/>
Larry Swanson	<input checked="" type="checkbox"/>	<input type="checkbox"/>	<input type="checkbox"/>	<input type="checkbox"/>	<input type="checkbox"/>
<u>CAC REPRESENTATIVES</u>	<input type="checkbox"/>	<input type="checkbox"/>	<input type="checkbox"/>	<input type="checkbox"/>	<input type="checkbox"/>

Recommendation: Accept the October 16, 2013 Meeting Minutes

Motion: Ms. Spencer

Second: Mr. Swanson

Further information may be obtained by contacting:

Andrew P. Freleng, Chief Planner
Council on Environmental Quality
P.O. Box 6100
Hauppauge, New York 11788
Tel: (631) 853-5191

COUNTY OF SUFFOLK




STEVEN BELLONE
COUNTY EXECUTIVE

DEPARTMENT OF ECONOMIC DEVELOPMENT AND PLANNING
DIVISION OF PLANNING AND ENVIRONMENT
COUNCIL ON ENVIRONMENTAL QUALITY

GLORIA RUSSO
CHAIRPERSON
CEQ

MEMORANDUM

TO: Honorable Steven Bellone, Suffolk County Executive
Honorable Wayne R. Horsley, Presiding Officer

FROM: Gloria Russo, Chairperson 

DATE: December 11, 2013

RE: CEQ Review of the Proposed Remediation of Stormwater Flooding in the Vicinity of the North Fork Preserve, Town of Riverhead

At its December 11, 2013 meeting, the CEQ reviewed the above referenced matter. Based on the information received as well as that given in a presentation by Christopher Poelker, Junior Civil Engineer, Suffolk County Department of Public Works, the Council advises the Suffolk County Legislature and County Executive, in CEQ Resolution No. 53-2013, a copy of which is attached, that the proposed project be considered an Unlisted Action under SEQRA that will not have significant adverse impacts on the environment.

If the Legislature concurs with the Council on Environmental Quality's recommendation that the project will not have a significant adverse impact on the environment, the Presiding Officer should cause to be brought before the Legislature for a vote, a resolution determining that the proposed action is an Unlisted Action pursuant to SEQRA that will not have significant adverse impacts on the environment (negative declaration). However, if the Legislature has further environmental concerns regarding this project and needs additional information, the Presiding Officer should remand the case back to the initiating unit for the necessary changes to the project and EAF or submit a resolution authorizing the initiating unit to prepare a draft environmental impact statement (positive declaration).

Enclosed for your information is a copy of CEQ Resolution No. 53-2013 which sets forth the Council's recommendations. The project EAF and supporting documentation can be viewed online at <http://www.suffolkcountyny.gov/Departments/Planning/Boards/CouncilonEnvironmentalQuality>.

cc: All Suffolk County Legislators
Tim Laube, Clerk of Legislature
George Nolan, Attorney for the Legislature
Sarah Lansdale, Director of Planning, Department of Economic Development and Planning
Andrew Freleng, Chief Planner, Department of Economic Development and Planning
Dennis Brown, Suffolk County Attorney
Christopher Poelker, Junior Civil Engineer, Suffolk County Department of Public Works

CEQ RESOLUTION NO. 53-2013, PROPOSED REMEDIATION OF STORMWATER FLOODING IN THE VICINITY OF THE NORTH FORK PRESERVE, TOWN OF RIVERHEAD

WHEREAS, at its December 11, 2013 meeting, the Suffolk County Council on Environmental Quality (CEQ) reviewed the EAF and associated information submitted by the Suffolk County Department of Public Works; and

WHEREAS, a presentation regarding the project was given at the meeting by Christopher Poelker, Junior Civil Engineer, Suffolk County Department of Public Works; and

WHEREAS, the project involves the replacement of the failing pipe system that conveys water from the North Fork Preserve to the Long Island Sound and the installation of roadway leaching basins to contain roadway runoff; and

WHEREAS, the new piping system would be sized to handle large storm events and combined with the leaching basin system is designed to prevent large overland flow that has been eroding the neighboring residents' properties and carrying sediment and undesirable materials to the Long Island Sound shoreline; now, therefore, be it

1st RESOLVED, that based on the information received and presented, a quorum of the CEQ hereby recommends to the Suffolk County Legislature and County Executive that the proposed activity be classified as an Unlisted Action under the provisions of Title 6 NYCRR Part 617 and Chapter 450 of the Suffolk County Code; and, be it further

2nd RESOLVED, that based on the information received, a quorum of the CEQ recommends to the Suffolk County Legislature and County Executive, pursuant to Title 6 NYCRR Part 617 and Chapter 450 of the Suffolk County Code, that the proposed project will not have significant adverse impacts on the environment for the following reasons:

1. The proposed action will not exceed any of the criteria in Title 6 NYCRR Part 617.7 which sets forth thresholds for determining significant effect on the environment, as demonstrated in the Environmental Assessment Form;
2. The proposed action does not appear to significantly threaten any unique or highly valuable environmental or cultural resources as identified in or regulated by the Environmental Conservation Law of the State of New York or the Suffolk County Charter and Code;
3. The proposed action will protect the life, health and property of adjacent private residences as well as prevent the degradation of the local beach and Long Island Sound environment;
4. All necessary permits and approvals will be obtained from the New York State Department of Environmental Conservation and the Town of Riverhead with respect to the proposed piping and leaching basin system;

and, be it further

3rd RESOLVED, that it is the recommendation of the Council that the Legislature and County Executive adopt a SEQRA determination of non-significance (negative declaration).

DATED: 12/11/2013

PROJECT #: DPW-38-2013
RESOLUTION #: 53-2013
DATE: December 11, 2013

RECORD OF CEQ RESOLUTION VOTES

<u>CEQ APPOINTED MEMBERS</u>	<u>AYE</u>	<u>NAY</u>	<u>ABSTAIN</u>	<u>NOT PRESENT</u>	<u>RECUSED</u>
James Bagg	<input checked="" type="checkbox"/>	<input type="checkbox"/>	<input type="checkbox"/>	<input type="checkbox"/>	<input type="checkbox"/>
Eva Growney	<input type="checkbox"/>	<input type="checkbox"/>	<input type="checkbox"/>	<input checked="" type="checkbox"/>	<input type="checkbox"/>
Thomas C. Gulbransen	<input type="checkbox"/>	<input type="checkbox"/>	<input type="checkbox"/>	<input checked="" type="checkbox"/>	<input type="checkbox"/>
Hon. Kara Hahn	<input checked="" type="checkbox"/>	<input type="checkbox"/>	<input type="checkbox"/>	<input type="checkbox"/>	<input type="checkbox"/>
Michael Kaufman	<input type="checkbox"/>	<input type="checkbox"/>	<input type="checkbox"/>	<input checked="" type="checkbox"/>	<input type="checkbox"/>
Daniel Pichney	<input type="checkbox"/>	<input type="checkbox"/>	<input type="checkbox"/>	<input checked="" type="checkbox"/>	<input type="checkbox"/>
Gloria G. Russo	<input checked="" type="checkbox"/>	<input type="checkbox"/>	<input type="checkbox"/>	<input type="checkbox"/>	<input type="checkbox"/>
Mary Ann Spencer	<input checked="" type="checkbox"/>	<input type="checkbox"/>	<input type="checkbox"/>	<input type="checkbox"/>	<input type="checkbox"/>
Larry Swanson	<input checked="" type="checkbox"/>	<input type="checkbox"/>	<input type="checkbox"/>	<input type="checkbox"/>	<input type="checkbox"/>
<u>CAC REPRESENTATIVES</u>	<input type="checkbox"/>	<input type="checkbox"/>	<input type="checkbox"/>	<input type="checkbox"/>	<input type="checkbox"/>

Recommendation: Unlisted Action, Negative Declaration

Motion: Mr. Bagg

Second: Mr. Swanson

Further information may be obtained by contacting:

Andrew P. Freleng, Chief Planner
Council on Environmental Quality
P.O. Box 6100
Hauppauge, New York 11788
Tel: (631) 853-5191

COUNTY OF SUFFOLK




STEVEN BELLONE
COUNTY EXECUTIVE

DEPARTMENT OF ECONOMIC DEVELOPMENT AND PLANNING
DIVISION OF PLANNING AND ENVIRONMENT
COUNCIL ON ENVIRONMENTAL QUALITY

GLORIA RUSSO
CHAIRPERSON
CEQ

MEMORANDUM

TO: Honorable Steven Bellone, Suffolk County Executive
Honorable Wayne R. Horsley, Presiding Officer

FROM: Gloria Russo, Chairperson 

DATE: December 11, 2013

RE: CEQ Review of the Proposed Acquisition of the underlying fee of land, by Suffolk County for Active Recreation Purposes known as the North Fork Preserve, Inc. IV Property, Town of Riverhead

At its December 11, 2013 meeting, the CEQ reviewed the above referenced matter. Pursuant to Chapter 450 of the Suffolk County Code, and based on the information received, as well as that given in a presentation by Lauretta Fischer, Principal Environmental Analyst with the Suffolk County Department of Economic Development and Planning, the Council advises the Suffolk County Legislature and County Executive, in CEQ Resolution No. 54-2013, a copy of which is attached, that the proposed project be considered a Type I Action under SEQRA that will not have significant adverse impacts on the environment.

If the Legislature concurs with the Council on Environmental Quality's recommendation that the project will not have a significant adverse impact on the environment, the Presiding Officer should cause to be brought before the Legislature for a vote, a resolution determining that the proposed action is a Type I Action pursuant to SEQRA that will not have significant adverse impacts on the environment (negative declaration). However, if the Legislature has further environmental concerns regarding this project and needs additional information, the Presiding Officer should remand the case back to the initiating unit for the necessary changes to the project and EAF or submit a resolution authorizing the initiating unit to prepare a draft environmental impact statement (positive declaration).

Enclosed for your information is a copy of CEQ Resolution No. 54-2013 which sets forth the Council's recommendations. The project EAF and supporting documentation can be viewed online at <http://www.suffolkcountyny.gov/Departments/Planning/Boards/CouncilonEnvironmentalQuality>.

cc: All Suffolk County Legislators
Tim Laube, Clerk of Legislature
George Nolan, Attorney for the Legislature
Sarah Lansdale, Director of Planning, Department of Economic Development and Planning
Andrew Freleng, Chief Planner, Department of Economic Development and Planning
Dennis Brown, Suffolk County Attorney

CEQ RESOLUTION NO. 54-2013, RECOMMENDATION CONCERNING A SEQRA CLASSIFICATION AND DETERMINATION FOR THE PURPOSES OF CHAPTER 450 OF THE SUFFOLK COUNTY CODE FOR THE PROPOSED ACQUISITION OF THE UNDERLYING FEE OF LAND, BY SUFFOLK COUNTY FOR ACTIVE RECREATION PURPOSES KNOWN AS THE NORTH FORK PRESERVE, INC. IV PROPERTY, TOWN OF RIVERHEAD

WHEREAS, at its December 11, 2013 meeting, the Suffolk County Council on Environmental Quality (CEQ) reviewed the EAF and associated information submitted by the Suffolk County Department of Economic Development and Planning; and

WHEREAS, a presentation regarding the project was given at the meeting by Laretta Fischer, Principal Environmental Analyst with the Suffolk County Department of Economic Development and Planning; and

WHEREAS, the project involves the acquisition of the underlying fee of 50.58± acres of land by Suffolk County for active recreational-equestrian center purposes; and

WHEREAS, the overall concept of the acquisition is to create an equestrian center known as the North Fork Preserve Equestrian Center with corrals, stables, paddocks, and an indoor arena for all County residents to utilize; now, therefore, be it

1st RESOLVED, that based on the information received and presented, a quorum of the CEQ hereby recommends to the Suffolk County Legislature and County Executive that the proposed activity be classified as a Type I Action under the provisions of Title 6 NYCRR Part 617.4(b)(10) in that the action involves the physical alteration of more than 2.5 acres of land substantially contiguous to publicly owned parkland; and, be it further

2nd RESOLVED, that based on the information received, a quorum of the CEQ recommends to the Suffolk County Legislature and County Executive, pursuant to Title 6 NYCRR Part 617 and Chapter 450 of the Suffolk County Code, that the proposed project will not have significant adverse impacts on the environment for the following reasons:

1. the proposed action will not exceed any of the criteria set forth in Title 6 NYCRR Part 617.7 which sets forth thresholds for determining significant effect on the environment, as demonstrated in the Environmental Assessment Form;
2. the proposed action does not appear to significantly threaten any unique or highly valuable environmental or cultural resources as identified in or regulated by the Environmental Conservation Law of the State of New York of the Suffolk County Charter and Code;
3. the CEQ reviewed and approved the Concept Plan to create an equestrian facility and prior to the development Plan being finalized said Plan will be submitted and reviewed by the CEQ;

and, be it further

3rd RESOLVED, that it is the recommendation of the Council that the Legislature and County Executive adopt a SEQRA determination of non-significance (negative declaration).

DATED: 12/11/2013

PROJECT #: PLN-54-2013
RESOLUTION #: 54-2013
DATE: December 11, 2013

RECORD OF CEQ RESOLUTION VOTES

<u>CEQ APPOINTED MEMBERS</u>	<u>AYE</u>	<u>NAY</u>	<u>ABSTAIN</u>	<u>NOT PRESENT</u>	<u>RECUSED</u>
James Bagg	<input checked="" type="checkbox"/>	<input type="checkbox"/>	<input type="checkbox"/>	<input type="checkbox"/>	<input type="checkbox"/>
Eva Growney	<input type="checkbox"/>	<input type="checkbox"/>	<input type="checkbox"/>	<input checked="" type="checkbox"/>	<input type="checkbox"/>
Thomas C. Gulbransen	<input type="checkbox"/>	<input type="checkbox"/>	<input type="checkbox"/>	<input checked="" type="checkbox"/>	<input type="checkbox"/>
Hon. Kara Hahn	<input checked="" type="checkbox"/>	<input type="checkbox"/>	<input type="checkbox"/>	<input type="checkbox"/>	<input type="checkbox"/>
Michael Kaufman	<input type="checkbox"/>	<input type="checkbox"/>	<input type="checkbox"/>	<input checked="" type="checkbox"/>	<input type="checkbox"/>
Daniel Pichney	<input type="checkbox"/>	<input type="checkbox"/>	<input type="checkbox"/>	<input checked="" type="checkbox"/>	<input type="checkbox"/>
Gloria G. Russo	<input checked="" type="checkbox"/>	<input type="checkbox"/>	<input type="checkbox"/>	<input type="checkbox"/>	<input type="checkbox"/>
Mary Ann Spencer	<input checked="" type="checkbox"/>	<input type="checkbox"/>	<input type="checkbox"/>	<input type="checkbox"/>	<input type="checkbox"/>
Larry Swanson	<input checked="" type="checkbox"/>	<input type="checkbox"/>	<input type="checkbox"/>	<input type="checkbox"/>	<input type="checkbox"/>
<u>CAC REPRESENTATIVES</u>	<input type="checkbox"/>	<input type="checkbox"/>	<input type="checkbox"/>	<input type="checkbox"/>	<input type="checkbox"/>

Recommendation: Type I Action, Negative Declaration

Motion: Mr. Bagg

Second: Leg. Hahn

Further information may be obtained by contacting:

Andrew P. Freleng, Chief Planner
Council on Environmental Quality
P.O. Box 6100
Hauppauge, New York 11788
Tel: (631) 853-5191

COUNTY OF SUFFOLK



STEVEN BELLONE
COUNTY EXECUTIVE

DEPARTMENT OF ECONOMIC DEVELOPMENT AND PLANNING
DIVISION OF PLANNING AND ENVIRONMENT
COUNCIL ON ENVIRONMENTAL QUALITY

GLORIA RUSSO
CHAIRPERSON
CEQ

MEMORANDUM

TO: Honorable Steven Bellone, Suffolk County Executive
Honorable Wayne R. Horsley, Presiding Officer

FROM: Gloria Russo, Chairperson *GR*

DATE: December 11, 2013

RE: CEQ Review of the Recommended SEQRA Classifications of Legislative Resolutions
Laid on the Table November 6, 2013

At its December 11, 2013 meeting, the CEQ reviewed the above referenced matter. Pursuant to Chapter 450 of the Suffolk County Code, and based on the information received, the Council recommends to the Suffolk County Legislature and County Executive in CEQ Resolution No. 55-2013, a copy of which is attached, that the enclosed list of legislative resolutions laid on the table November 6, 2013, be classified pursuant to SEQRA as so indicated in the left hand margin. The majority of the proposed resolutions are Type II actions pursuant to the appropriate section of Title 6 NYCRR Part 617.5, with no further environmental review necessary. Unlisted and Type I actions require that the initiating unit of County government prepare an Environmental Assessment Form (EAF), or other SEQRA documentation and submit it to the CEQ for further SEQRA review and recommendations.

Enclosed for your information is a copy of CEQ Resolution No. 55-2013 setting forth the Council's recommendations along with the associated list of legislative resolutions. If the Council can be of further help in this matter, please let us know.

Enc.

cc: All Suffolk County Legislators

Tim Laube, Clerk of Legislature

George Nolan, Attorney for the Legislature

Sarah Lansdale, Director of Planning, Department of Economic Development and Planning

Andrew Freleng, Chief Planner, Department of Economic Development and Planning

Dennis Brown, Suffolk County Attorney

CEQ RESOLUTION NO. 55-2013, RECOMMENDATION CONCERNING SEQRA CLASSIFICATIONS OF LEGISLATIVE RESOLUTIONS LAID ON THE TABLE NOVEMBER 6, 2013 PURSUANT TO CHAPTER 450 OF THE SUFFOLK COUNTY CODE

WHEREAS, the legislative packet regarding resolutions laid on the table November 6, 2013 has been received in the CEQ office; and

WHEREAS, staff has preliminarily reviewed the proposed resolutions and recommended SEQRA classifications; now, therefore, be it

1st RESOLVED, that in the judgment of the CEQ, based on the information received and presented, a quorum of the Council recommends to the Suffolk County Legislature and County Executive, pursuant to Chapter 450 of the Suffolk County Code, that the attached list of actions and projects be classified by the Legislature and County Executive pursuant to SEQRA as so indicated.

DATED: 12/11/2013

PROJECT #: PLN-53-2013
RESOLUTION #: 55-2013
DATE: December 11, 2013

RECORD OF CEQ RESOLUTION VOTES

<u>CEQ APPOINTED MEMBERS</u>	<u>AYE</u>	<u>NAY</u>	<u>ABSTAIN</u>	<u>NOT PRESENT</u>	<u>RECUSED</u>
James Bagg	<input checked="" type="checkbox"/>	<input type="checkbox"/>	<input type="checkbox"/>	<input type="checkbox"/>	<input type="checkbox"/>
Eva Growney	<input type="checkbox"/>	<input type="checkbox"/>	<input type="checkbox"/>	<input checked="" type="checkbox"/>	<input type="checkbox"/>
Thomas C. Gulbransen	<input type="checkbox"/>	<input type="checkbox"/>	<input type="checkbox"/>	<input checked="" type="checkbox"/>	<input type="checkbox"/>
Hon. Kara Hahn	<input checked="" type="checkbox"/>	<input type="checkbox"/>	<input type="checkbox"/>	<input type="checkbox"/>	<input type="checkbox"/>
Michael Kaufman	<input type="checkbox"/>	<input type="checkbox"/>	<input type="checkbox"/>	<input checked="" type="checkbox"/>	<input type="checkbox"/>
Daniel Pichney	<input type="checkbox"/>	<input type="checkbox"/>	<input type="checkbox"/>	<input checked="" type="checkbox"/>	<input type="checkbox"/>
Gloria G. Russo	<input checked="" type="checkbox"/>	<input type="checkbox"/>	<input type="checkbox"/>	<input type="checkbox"/>	<input type="checkbox"/>
Mary Ann Spencer	<input checked="" type="checkbox"/>	<input type="checkbox"/>	<input type="checkbox"/>	<input type="checkbox"/>	<input type="checkbox"/>
Larry Swanson	<input checked="" type="checkbox"/>	<input type="checkbox"/>	<input type="checkbox"/>	<input type="checkbox"/>	<input type="checkbox"/>
CAC REPRESENTATIVES	<input type="checkbox"/>	<input type="checkbox"/>	<input type="checkbox"/>	<input type="checkbox"/>	<input type="checkbox"/>

Motion: Mr. Swanson

Second: Ms. Spencer

Further information may be obtained by contacting:

Andrew P. Freleng, Chief Planner
Council on Environmental Quality
P.O. Box 6100
Hauppauge, New York 11788
Tel: (631) 853-5191

L A I D O N T H E T A B L E N O V E M B E R 6 , 2 0 1 3

LADS REPORT PREPARED BY:

Michele Gerardi

- Type II Action
6 NYCRR 617.5(c)
(20)(27)
1890. Amending the 2013 Capital Budget and Program and appropriating funds in connection with stormwater system discharge remediation and stream water silt removal and remediation at the Nissequogue Tributary Headwaters North from CR 76, Townline Road, To Miller's Pond, Smithtown (CP 8710). (Kennedy) ENVIRONMENT, PLANNING AND AGRICULTURE
- Unlisted Action
1891. Authorizing the sale, pursuant to Local Law No. 16-1976, of real property acquired under Section 46 of the Suffolk County Tax Act Robert Himme (SCTM No. 0200-285.00-04.00-071.000). (Co. Exec.) WAYS & MEANS
- Unlisted Action
1892. Authorizing the sale, pursuant to Local Law No. 16-1976, of real property acquired under Section 46 of the Suffolk County Tax Act Samantha Ann Miller (SCTM No. 0103-021.00-01.00-028.000). (Co. Exec.) WAYS & MEANS
- Unlisted Action
1893. Authorizing the sale, pursuant to Local Law No. 16-1976, of real property acquired under Section 46 of the Suffolk County Tax Act Manor Development Enterprises, Inc. (SCTM No. 0100-142.00-04.00-069.000). (Co. Exec.) WAYS & MEANS
- Unlisted Action
1894. Authorizing the sale, pursuant to Local Law No. 16-1976, of real property acquired under Section 46 of the Suffolk County Tax Act Quaiser Bakht (SCTM No. 0300-200.00-02.00-043.000). (Co. Exec.) WAYS & MEANS
- Unlisted Action
1895. Authorizing the sale, pursuant to Local Law No. 16-1976, of real property acquired under Section 46 of the Suffolk County Tax Act Philip R. Gardner and Catherine Gardner, his wife (SCTM No. 0200-489.00-03.00-038.000). (Co. Exec.) WAYS & MEANS
- Unlisted Action
1896. Authorizing the sale, pursuant to Local Law No. 16-1976, of real property acquired under Section 46 of the Suffolk County Tax Act Mamco Molds, Inc. (SCTM No. 0100-066.00-02.00-018.001). (Co. Exec.) WAYS & MEANS
- Unlisted Action
1897. Sale of County-owned real estate pursuant to Local Law No. 13-1976 Joseph Schroeder and Marie Schroeder, his wife (SCTM No. 0500-381.00-05.00-015.002). (Co. Exec.) WAYS & MEANS
- Unlisted Action
1898. Sale of County-owned real estate pursuant to Local Law No. 13-1976 218 N. Wellwood Avenue, LLC (SCTM No. 0200-284.00-05.00-019.000). (Co. Exec.) WAYS & MEANS
- Type II Action
6 NYCRR 617.5(c)
(20)(27)
1899. Amending Resolution No. 313-2013 and amending prior capital authorized appropriation for the improvements and modifications to Health Centers (CP 4082). (Co. Exec.) HEALTH
- Type II Action
6 NYCRR 617.5(c)
(20)(27)
1900. Accepting and appropriating 100% Federal grant funds passed through the New York State Department of Health, Health Research Inc. to the Suffolk County Department of Health Services for the Falls Prevention for Older Adults Initiative. (Co. Exec.) VETERANS AND SENIORS

- Unlisted Action 1901. Sale of County-owned real estate pursuant to Local Law No. 13-1976 Pablo Diaz and Mabel Diaz (SCTM No. 0500-022.00-02.00-009.000). (Co. Exec.) WAYS & MEANS
- Unlisted Action 1902. Sale of County-owned real estate pursuant to Local Law No. 13-1976 Miller Place Development LLC (SCTM No. 0200-235.00-03.00-022.000). (Co. Exec.) WAYS & MEANS
- Type II Action
6 NYCRR 617.5(c)
(20)(27) 1903. Authorizing a certain technical correction to Adopted Resolution No. 752-2013. (Co. Exec.) WAYS & MEANS
- Type II Action
6 NYCRR 617.5(c)
(20)(27) 1904. Authorizing certain technical correction to Adopted Resolution No. 693-2013. (Co. Exec.) WAYS & MEANS
- Type II Action
6 NYCRR 617.5(c)
(20)(27) 1905. Accepting and appropriating a Grant Award Amendment from the State Education Department, Perkins IV Funds, for a Perkins IV Career and Technical Education Act (CTEA) Program 100% reimbursed by Federal funds at Suffolk County Community College. (Co. Exec.) EDUCATION AND INFORMATION TECHNOLOGY
- Type II Action
6 NYCRR 617.5(c)
(20)(27) 1906. Accepting and appropriating a Grant Award from the State University of New York, for an Innovative Instruction Technology Grant (IITG) entitled, "E-Portfolios to Engage Student Veterans at Suffolk County Community College," 100% reimbursed by State Funds at Suffolk County Community College. (Co. Exec.) EDUCATION AND INFORMATION TECHNOLOGY
- Type II Action
6 NYCRR 617.5(c)
(20)(27) 1907. Accepting and appropriating a Grant Award Amendment from the State University of New York for an Educational Opportunity Program, 100% reimbursed by State funds at Suffolk County Community College. (Co. Exec.) EDUCATION AND INFORMATION TECHNOLOGY
- Type II Action
6 NYCRR 617.5(c)
(20)(27) 1908. To readjust, compromise, and grant refunds and charge-backs on real property correction of errors by: County Legislature (Control No. 938-2013). (Co. Exec.) BUDGET AND FINANCE
- Type II Action
6 NYCRR 617.5(c)
(20)(26)(27) 1909. Approving extension of license for the South Ferry, Incorporated. (Pres. Off.) PUBLIC WORKS AND TRANSPORTATION
- Type II Action
6 NYCRR 617.5(c)
(20)(27) 1910. Adopting Local Law No. -2013, A Local Law authorizing an exemption in County's Backflow Testing Law. (Schneiderman) GOVERNMENT OPERATIONS, PERSONNEL, HOUSING & CONSUMER PROTECTION
- Type II Action
6 NYCRR 617.5(c)
(20)(21)(27) 1911. Authorizing appraisal of land under the Suffolk County Drinking Water Protection Program, as amended by Local Law No. 24-2007, Bello property – Town of Brookhaven (SCTM No. 0209-036.00-03.00-042.000). (Browning) ENVIRONMENT, PLANNING AND AGRICULTURE
- Type II Action
6 NYCRR 617.5(c)
(20)(21)(27) 1912. Authorizing appraisal of land under the Suffolk County Drinking Water Protection Program, as amended by Local Law No. 24-2007, Bayview Drive, Mennuti property – Town of Brookhaven (SCTM No. 0209-037.00-01.00-021.000). (Browning) ENVIRONMENT, PLANNING AND AGRICULTURE

- Type II Action
6 NYCRR 617.5(c)
(20)(21)(27)
1913. Authorizing appraisal of land under the Suffolk County Drinking Water Protection Program, as amended by Local Law No. 24-2007, Riviera Drive, Mennuti property – Town of Brookhaven (SCTM No. 0209-025.00-07.00-004.000). (Browning) ENVIRONMENT, PLANNING AND AGRICULTURE
- Type II Action
6 NYCRR 617.5(c)
(20)(21)(27)
1914. Authorizing appraisal of land under the Suffolk County Drinking Water Protection Program, as amended by Local Law No. 24-2007, Pletenik property - Town of Brookhaven (SCTM Nos. 0209-033.00-07.00-025.000 and 0209-033.00-07.00-026.000). (Browning) ENVIRONMENT, PLANNING AND AGRICULTURE
- Type II Action
6 NYCRR 617.5(c)
(20)(21)(27)
1915. Amending the 2013 Capital Budget and Program and appropriating funds in connection with the Environmental Quality Geographic Information and Database Management System (CP 4081). (Co. Exec.) ENVIRONMENT, PLANNING AND AGRICULTURE
- Type II Action
6 NYCRR 617.5(c)
(20)(27)-
Programmatic
SEQRA Completed
1916. Authorizing the acquisition of land under the New Suffolk County Drinking Water Protection Program (effective December 1, 2007) - open space component - for the Estate of Priscilla De Forest Williams property - Cold Spring Harbor watershed - Town of Huntington (SCTM No. 0400-016.00-02.00-013.004 p/o). (Co. Exec.) ENVIRONMENT, PLANNING AND AGRICULTURE
- Unlisted Action
1917. Sale of County-owned real estate pursuant to Local Law No. 13-1976 A.B. of Sayville, Ltd. (SCTM No. 0200-212.00-06.00-030.000). (Co. Exec.) WAYS & MEANS
- Unlisted Action
1918. Sale of County-owned real estate pursuant to Local Law No. 13-1976 A.B. of Sayville, Ltd. (SCTM No. 0200-235.00-01.00-016.000). (Co. Exec.) WAYS & MEANS
- Unlisted Action
1919. Sale of County-owned real estate pursuant to Local Law No. 13-1976 Miller Place Development LLC (SCTM No. 0200-235.00-03.00-027.000). (Co. Exec.) WAYS & MEANS
- Unlisted Action
1920. Sale of County-owned real estate pursuant to Local Law No. 13-1976 Miller Place Development LLC (SCTM No. 0200-236.00-01.00-011.000). (Co. Exec.) WAYS & MEANS
- Unlisted Action
1921. Authorizing the acquisition of land under the New Suffolk County Drinking Water Protection Program (effective December 1, 2007) - open space component - for the Bivona property - Pine Barrens Core - Town of Southampton - (SCTM No. 0900-277.00-08.00-020.000). (Co. Exec.) ENVIRONMENT, PLANNING AND AGRICULTURE
- Unlisted Action
1922. Authorizing the sale of County-owned real property pursuant to Section 72-h of the General Municipal Law to the Incorporated Village of Islandia for Affordable Housing purposes (SCTM No. 0504-017.00-02.00-029.002). (Co. Exec.) GOVERNMENT OPERATIONS, PERSONNEL, HOUSING & CONSUMER PROTECTION

- Unlisted Action 1923. Authorizing the sale of County-owned real property pursuant to Section 72-h of the General Municipal Law to the Incorporated Village of Islandia for Affordable Housing purposes (SCTM No. 0504-017.00-02.00-029.001). (Co. Exec.) GOVERNMENT OPERATIONS, PERSONNEL, HOUSING & CONSUMER PROTECTION
- Unlisted Action 1924. Authorizing the sale, pursuant to Local Law No. 16-1976, of real property acquired under Section 46 of the Suffolk County Tax Act Town of Babylon (SCTM No. 0100-057.00-01.00-013.000). (Co. Exec.) WAYS & MEANS
- Unlisted Action 1925. Authorizing the sale, pursuant to Local Law No. 16-1976, of real property acquired under Section 46 of the Suffolk County Tax Act Robert Burke and Sharon Burke (SCTM No. 0800-011.00-04.00-021.004). (Co. Exec.) WAYS & MEANS
- Unlisted Action 1926. Authorizing the sale of County parcel bearing (SCTM No. 0200-951.00-06.00-093.001) pursuant to NY County Law § 215(8). (Co. Exec.) WAYS & MEANS
- Type II Action
6 NYCRR 617.5(c)
(20)(27) 1927. To reappoint member of the Suffolk County Planning Commission (John Paul Whelan). (Co. Exec.) ENVIRONMENT, PLANNING AND AGRICULTURE
- Type II Action
6 NYCRR 617.5(c)
(9)(20)(27) 1928. Authorizing the retirement and use of Workforce Housing Development Rights banked in the Suffolk County Save Open Space Bond Act Workforce Housing transfer of Development Rights Program Registry for use in the development of affordable housing in East Patchogue. (Co. Exec.) GOVERNMENT OPERATIONS, PERSONNEL, HOUSING & CONSUMER PROTECTION
- Unlisted Action 1929. Authorizing the sale, pursuant to Local Law No. 16-1976, of real property acquired under Section 46 of the Suffolk County Tax Act ARG SPV I, LLC (SCTM No. 0300-126.00-01.00-014.038). (Co. Exec.) WAYS & MEANS
- Unlisted Action 1930. Authorizing the sale, pursuant to Local Law No. 16-1976, of real property acquired under Section 46 of the Suffolk County Tax Act ARG SPV I, LLC (SCTM No. 0300-126.00-01.00-014.043). (Co. Exec.) WAYS & MEANS
- Unlisted Action 1931. Authorizing the sale, pursuant to Local Law No. 16-1976, of real property acquired under Section 46 of the Suffolk County Tax Act ARG SPV I, LLC (SCTM No. 0300-126.00-01.00-014.045). (Co. Exec.) WAYS & MEANS
- Unlisted Action 1932. Authorizing the sale, pursuant to Local Law No. 16-1976, of real property acquired under Section 46 of the Suffolk County Tax Act Wells Fargo Bank, N.A. (SCTM No. 1000-048.00-02.00-007.000). (Co. Exec.) WAYS & MEANS
- Unlisted Action 1933. Authorizing the sale, pursuant to Local Law No. 16-1976, of real property acquired under Section 46 of the Suffolk County Tax Act Estate of Emanuel Calligeros, James E. Calligeros, Executor (SCTM No. 0200-398.00-05.00-020.000). (Co. Exec.) WAYS & MEANS
- Type II Action
6 NYCRR 617.5(c)
(20)(27) 1934. Authorizing the transfer of certain properties to Suffolk County Department of Parks, Recreation and Conservation. (Co. Exec.) WAYS & MEANS

- Type II Action
6 NYCRR 617.5(c)
(20)(27) 1935. Approving an increase in fleet for the Suffolk County Police Department's Criminal Intelligence Bureau at no cost to the County through the use of Asset Forfeiture Funds. (Co. Exec.) PUBLIC SAFETY
- Type II Action
6 NYCRR 617.5(c)
(20)(27) 1936. Accepting and appropriating Federal funding in the amount of \$17,203 from the United States Department of Justice, Federal Bureau of Investigation, for the Suffolk County Police Department's participation in the Long Island Cyber Crime Task Force (LICCTF) with 77.01% support. (Co. Exec.) PUBLIC SAFETY
- Type II Action
6 NYCRR 617.5(c)
(20)(27) 1937. Accepting and appropriating a Supplemental Award of Federal funding in the amount of \$1,200 from the United States Department of Justice, U.S. Marshals Service, for the Suffolk County Police Department's participation in the Regional Fugitive Task Force with 77.02% support. (Co. Exec.) PUBLIC SAFETY
- Type II Action
6 NYCRR 617.5(c)
(20)(27) 1938. To readjust, compromise, and grant refunds and charge-backs on real property correction of errors by: County Legislature (Control No. 927-2013). (Co. Exec.) BUDGET AND FINANCE
- Type II Action
6 NYCRR 617.5(c)
(20)(27) 1939. Approving list of Real Estate Appraisers as designated by the Division of Real Property Acquisition and Management. (Co. Exec.) WAYS & MEANS
- Type II Action
6 NYCRR 617.5(c)
(20)(27) 1940. Approving list of Real Estate Environmental Site Assessment Companies as designated by the Division of Real Property Acquisition and Management. (Co. Exec.) WAYS & MEANS
- Unlisted Action/
Negative
Declaration 1941. Authorizing the acquisition of land under the New Suffolk County Drinking Water Protection Program (effective December 1, 2007) - open space component - for the Eastport Senior Living, LLC property - Toppings Farm - Town of Brookhaven - (SCTM Nos. 0200-593.00-02.00-006.001, 0200-593.00-02.00-006.003 and 0200-593.00-02.00-006.005). (Co. Exec.) ENVIRONMENT, PLANNING AND AGRICULTURE
- Unlisted Action/
Negative
Declaration 1942. Authorizing the acquisition of land under the New Suffolk County Drinking Water Protection Program (effective December 1, 2007) - open space component - for the Westhampton II Old Country Senior Housing, LLC property - Toppings Farm Town of Brookhaven - (SCTM Nos. 0200-593.00-02.00-006.002 and 0200-593.00-02.00-006.004). (Co. Exec.) ENVIRONMENT, PLANNING AND AGRICULTURE
- Completes SEQRA 1943. Making a SEQRA determination in connection with the proposed replacement of CR 16 bridge over LIRR and LI Avenue, CP 5855, Town of Brookhaven. (Pres. Off.) ENVIRONMENT, PLANNING AND AGRICULTURE
- Completes SEQRA 1944. Making a SEQRA determination in connection with the proposed interchange improvements for CR 111 at LIE, CP 5123, Town of Brookhaven. (Pres. Off.) ENVIRONMENT, PLANNING AND AGRICULTURE
- Completes SEQRA 1945. Making a SEQRA determination in connection with the proposed Sewer District No. 3 Southwest, Electrical Substation Protection, CP 8170, Town of Babylon. (Pres. Off.) ENVIRONMENT, PLANNING AND AGRICULTURE

- Completes SEQRA 1946. Making a SEQRA determination in connection with the proposed increased flood protection for the proposed Sewer District No. 3 Southwest, Pumping Stations No. 9 and 10, CP 8181, Town of Babylon. (Pres. Off.) ENVIRONMENT, PLANNING AND AGRICULTURE
- Completes SEQRA 1947. Making a SEQRA determination in connection with the proposed replacement of Sewer District Emergency Electric Generators, CP 8103, all Sewer Districts. (Pres. Off.) ENVIRONMENT, PLANNING AND AGRICULTURE
- Type II Action
6 NYCRR 617.5(c)
(20)(27) 1948. Adding a representative of Soil and Water Conservation District to the Long Island Commission on Aquifer Protection. (Spencer) ENVIRONMENT, PLANNING AND AGRICULTURE
- Type II Action
6 NYCRR 617.5(c)
(20)(27) 1949. Adopting Local Law No. -2013, A Charter Law to increase Budget Transparency. (Calarco) BUDGET AND FINANCE
- Type II Action
6 NYCRR 617.5(c)
(20)(27) 1950. Appointing Anthony Giordano as a Director of the Suffolk County Economic Development Corporation. (Pres. Off.) ECONOMIC DEVELOPMENT AND ENERGY
- Type II Action
6 NYCRR 617.5(c)
(20)(27) 1951. Permitting Island Harvest to purchase fuel from the County. (Co. Exec.) PUBLIC WORKS AND TRANSPORTATION
- Type II Action
6 NYCRR 617.5(c)
(20)(27) 1952. Approving a License Agreement for Eric Crater to reside in Timber Point County Park, Great River. (Co. Exec.) PARKS & RECREATION
- Type II Action
6 NYCRR 617.5(c)
(20)(27) 1953. Approving a License Agreement for Richard Kowalski to reside in the Suffolk County North Fork Preserve, Aquebogue. (Co. Exec.) PARKS & RECREATION
- Type II Action
6 NYCRR 617.5(c)
(20)(27) 1954. Amending the 2013 Adopted Operating Budget to accept and appropriate additional 100% State Aid from the New York State Office of Alcoholism and Substance Abuse Services (NYS OASAS) to Riverhead Community Awareness and the Pederson-Krag Center, Inc. (Co. Exec.) HEALTH
- Type II Action
6 NYCRR 617.5(c)
(20)(27) 1955. Accepting and appropriating 100% State grant funds from the New York State Department of Health to the Suffolk County Department of Health Services for the STD Prevention Project. (Co. Exec.) HEALTH
- Type II Action
6 NYCRR 617.5(c)
(20)(27) 1956. Authorizing an Intermunicipal Agreement with the Town of Riverhead, and accepting funds associated with overtime costs for dredging of County waters within the Town of Riverhead. (Co. Exec.) PUBLIC WORKS AND TRANSPORTATION
- Type II Action
6 NYCRR 617.5(c)
(20)(27) 1957. Authorizing an Intermunicipal Agreement with the town of Shelter Island, and accepting funds associated with overtime costs for dredging of County waters within the Town of Shelter Island. (Co. Exec.) PUBLIC WORKS AND TRANSPORTATION
- Type II Action
6 NYCRR 617.5(c)
(20)(27) 1958. Authorizing an Intermunicipal Agreement with the Town of Southold, and accepting funds associated with overtime costs for dredging of County waters within the Town of Southold. (Co. Exec.) PUBLIC WORKS AND TRANSPORTATION

- Type II Action
6 NYCRR 617.5(c)
(20)(27) 1959. Authorizing an Intermunicipal Agreement with the Board of Trustees of the Freeholders and Commonalty of the Town of Southampton, and accepting funds associated with overtime costs for dredging of County waters within the Town of Southampton. (Co. Exec.) PUBLIC WORKS AND TRANSPORTATION
- Type II Action
6 NYCRR 617.5(c)
(20)(27) 1960. Amending the 2013 Operating Budget and appropriating funds in connection with bonding for a settlement for a medical malpractice case against the County. (Co. Exec.) BUDGET AND FINANCE
- Type II Action
6 NYCRR 617.5(c)
(20)(27) 1961. Accepting and appropriating Modification No. 2 and Modification No. 4 of Subcontract from the Research Foundation for the State University of New York for a project entitled "SUNY Works - Adult Degree Completion" 100% reimbursed by State funds at Suffolk County Community College. (Co. Exec.) EDUCATION AND INFORMATION TECHNOLOGY
- Type II Action
6 NYCRR 617.5(c)
(20)(27) 1962. Approving the appointment of John O'Neill as Commissioner of the Suffolk County Department of Social Services. (Co. Exec.) HUMAN SERVICES
- Type II Action
6 NYCRR 617.5(c)
(20)(27) 1963. Adopting Local Law No. -2013, A Local Law to update the County's Child Protective Advisory Board. (Gregory) HUMAN SERVICES
- Unlisted Action 1964. Appropriating funds in connection with the remediation of stormwater flooding in the vicinity of North Fork Preserve, Town of Riverhead (CP 7143). (Krupski) ENVIRONMENT, PLANNING AND AGRICULTURE
- N/A 1965. VOID
- Type II Action
6 NYCRR 617.5(c)
(20)(27) 1966. Authorizing the County Executive to execute an agreement with the Suffolk County Association of Municipal Employees Bargaining Units No. 2 and No. 6 covering the terms and conditions of employment for the period January 1, 2013 through December 31, 2016. (Co. Exec.) GOVERNMENT OPERATIONS, PERSONNEL, HOUSING & CONSUMER PROTECTION
- SEQRA
Completed by Reso
718-2004 1967. Appropriating funds in connection with improvements to Suffolk County Sewer District No. 12 - Birchwood/Holbrook (CP 8143). (Co. Exec.) PUBLIC WORKS AND TRANSPORTATION
- SEQRA
Completed by Reso
370-2006 1968. Appropriating funds in connection with improvements to Suffolk County Sewer District No. 9 - College Park (CP 8163). (Co. Exec.) PUBLIC WORKS AND TRANSPORTATION
- Type II Action
6 NYCRR 617.5(c)
(20)(27) 1969. Amending Resolution No. 1384-2006 to reallocate funding in connection with improvements to Suffolk County Sewer District No. 23 - Coventry Manor (CP 8149). (Co. Exec.) PUBLIC WORKS AND TRANSPORTATION
- Type II Action
6 NYCRR 617.5(c)
(18)(20)(21)(27) 1970. Appropriating funds in connection with safety improvements at various intersections (CP 3301). (Co. Exec.) PUBLIC WORKS AND TRANSPORTATION
- Type II Action
6 NYCRR 617.5(c)
(18)(20)(21)(27) 1971. Appropriating funds in connection with improvements to County System Road 5, Ruland/Colonial Springs Road, Town of Huntington (CP 5577). (Co. Exec.) PUBLIC WORKS AND TRANSPORTATION

- SEORA
Completed by Reso
431-2013
1972. Amending the 2013 Capital Budget and Program and appropriating funds in connection with construction of Compressed Natural Gas (CNG) Fueling Facilities (CP 5603 PIN 075961). (Co. Exec.) PUBLIC WORKS AND TRANSPORTATION
- Town of South
Hampton is
SEORA Lead
Agency
1973. Amending the Adopted 2013 Operating Budget to transfer funds from Fund 477 Water Quality Protection, amending the 2013 Capital Budget and Program, and appropriating funds in connection with Town of Southampton stormwater abatement to Mill Pond (CP 8240). (Co. Exec.) ENVIRONMENT, PLANNING AND AGRICULTURE
- Type II Action
6 NYCRR 617.5(c)
(20)(27)
1974. Accepting and appropriating a grant from the United States Department of Homeland Security (DHS) in the amount of \$25,000 for FY2013 Port Security Grant Program (PSGP) to be administered by the Suffolk County Sheriff's Office, a member of the East End Marine Task Force and to execute grant related agreements in Suffolk County with 100% support. (Co. Exec.) PUBLIC SAFETY
- Unlisted Action
1975. Authorizing the sale of County-owned real property pursuant to Section 72-h of the General Municipal Law to the Town of Brookhaven for Affordable Housing purpose (SCTM No. 0200-975.90-01.00-042.000). (Co. Exec.) GOVERNMENT OPERATIONS, PERSONNEL, HOUSING & CONSUMER PROTECTION
- Type II Action
6 NYCRR 617.5(c)
(20)(21)(27)
1976. Requesting review by the Financial Restructuring Board for Local Governments. (Cilmi) BUDGET AND FINANCE
- Type II Action
6 NYCRR 617.5(c)
(20)(27)
1977. Adopting Local Law No. -2013, A Charter Law to improve budget and fiscal communication in County Government. (Cilmi) BUDGET AND FINANCE

PROCEDURAL MOTION

- Type II Action
6 NYCRR 617.5(c)
(20)(27)
- PM16. Authorizing public hearing for approval of ferry license for South Ferry Inc. (Pres. Off.)

COUNTY OF SUFFOLK



STEVEN BELLONE
COUNTY EXECUTIVE

DEPARTMENT OF ECONOMIC DEVELOPMENT AND PLANNING
DIVISION OF PLANNING AND ENVIRONMENT
COUNCIL ON ENVIRONMENTAL QUALITY

GLORIA RUSSO
CHAIRPERSON
CEQ

MEMORANDUM

TO: Honorable Steven Bellone, Suffolk County Executive
Honorable Wayne R. Horsley, Presiding Officer

FROM: Gloria Russo, Chairperson

DATE: December 11, 2013

RE: CEQ Review of the Recommended SEQRA Classifications of Legislative Resolutions
Laid on the Table November 19, 2013

At its December 11, 2013 meeting, the CEQ reviewed the above referenced matter. Pursuant to Chapter 450 of the Suffolk County Code, and based on the information received, the Council recommends to the Suffolk County Legislature and County Executive in CEQ Resolution No. 56-2013, a copy of which is attached, that the enclosed list of legislative resolutions laid on the table November 19, 2013, be classified pursuant to SEQRA as so indicated in the left hand margin. The majority of the proposed resolutions are Type II actions pursuant to the appropriate section of Title 6 NYCRR Part 617.5, with no further environmental review necessary. Unlisted and Type I actions require that the initiating unit of County government prepare an Environmental Assessment Form (EAF), or other SEQRA documentation and submit it to the CEQ for further SEQRA review and recommendations.

Enclosed for your information is a copy of CEQ Resolution No. 56-2013 setting forth the Council's recommendations along with the associated list of legislative resolutions. If the Council can be of further help in this matter, please let us know.

Enc.

cc: All Suffolk County Legislators
Tim Laube, Clerk of Legislature
George Nolan, Attorney for the Legislature
Sarah Lansdale, Director of Planning, Department of Economic Development and Planning
Andrew Freleng, Chief Planner, Department of Economic Development and Planning
Dennis Brown, Suffolk County Attorney

**CEQ RESOLUTION NO. 56-2013, RECOMMENDATION CONCERNING SEQRA
CLASSIFICATIONS OF LEGISLATIVE RESOLUTIONS LAID ON THE TABLE NOVEMBER
19, 2013 PURSUANT TO CHAPTER 450 OF THE SUFFOLK COUNTY CODE**

WHEREAS, the legislative packet regarding resolutions laid on the table November 19, 2013 has been received in the CEQ office; and

WHEREAS, staff has preliminarily reviewed the proposed resolutions and recommended SEQRA classifications; now, therefore, be it

1st RESOLVED, that in the judgment of the CEQ, based on the information received and presented, a quorum of the Council recommends to the Suffolk County Legislature and County Executive, pursuant to Chapter 450 of the Suffolk County Code, that the attached list of actions and projects be classified by the Legislature and County Executive pursuant to SEQRA as so indicated.

DATED: 12/11/2013

PROJECT #: PLN-56-2013
RESOLUTION #: 56-2013
DATE: December 11, 2013

RECORD OF CEQ RESOLUTION VOTES

CEQ APPOINTED MEMBERS	AYE	NAY	ABSTAIN	NOT PRESENT	RECUSED
James Bagg	<input checked="" type="checkbox"/>	<input type="checkbox"/>	<input type="checkbox"/>	<input type="checkbox"/>	
Eva Growney	<input type="checkbox"/>	<input type="checkbox"/>	<input type="checkbox"/>	<input checked="" type="checkbox"/>	
Thomas C. Gulbransen	<input type="checkbox"/>	<input type="checkbox"/>	<input type="checkbox"/>	<input checked="" type="checkbox"/>	
Hon. Kara Hahn	<input checked="" type="checkbox"/>	<input type="checkbox"/>	<input type="checkbox"/>	<input type="checkbox"/>	
Michael Kaufman	<input type="checkbox"/>	<input type="checkbox"/>	<input type="checkbox"/>	<input checked="" type="checkbox"/>	
Daniel Pichney	<input type="checkbox"/>	<input type="checkbox"/>	<input type="checkbox"/>	<input checked="" type="checkbox"/>	
Gloria G. Russo	<input checked="" type="checkbox"/>	<input type="checkbox"/>	<input type="checkbox"/>	<input type="checkbox"/>	
Mary Ann Spencer	<input checked="" type="checkbox"/>	<input type="checkbox"/>	<input type="checkbox"/>	<input type="checkbox"/>	
Larry Swanson	<input checked="" type="checkbox"/>	<input type="checkbox"/>	<input type="checkbox"/>	<input type="checkbox"/>	
CAC REPRESENTATIVES	<input type="checkbox"/>	<input type="checkbox"/>	<input type="checkbox"/>	<input type="checkbox"/>	

Motion: Mr. Swanson

Second: Ms. Spencer

Further information may be obtained by contacting:

Andrew P. Freleng, Chief Planner
Council on Environmental Quality
P.O. Box 6100
Hauppauge, New York 11788
Tel: (631) 853-5191

L A I D O N T H E T A B L E N O V E M B E R 1 9 , 2 0 1 3

LADS REPORT PREPARED BY:

Michele Gerardi

(Revised 11/19/2013) 4:05

- Type II Action
6 NYCRR 617.5(c)
(20)(27)
1978. Levying unpaid sewer rents and charges in Suffolk County Sewer District No. 3 - Southwest in the Towns of Babylon, Huntington and Islip. (Pres. Off.) **ADOPTED ON 11/19/2013**
- Type II Action
6 NYCRR 617.5(c)
(20)(27)
1979. Levying unpaid sewer rents and charges in Suffolk County Sewer District No. 13 (Wind Watch), Suffolk County Sewer District No. 14 (Parkland), Suffolk County Sewer District No. 15 (Nob Hill), and Suffolk County Sewer District No. 18 (Hauppauge Industrial) in the Town of Islip. (Pres. Off.) **ADOPTED ON 11/19/2013**
- Type II Action
6 NYCRR 617.5(c)
(20)(27)
1980. Levying unpaid sewer rents and charges in Suffolk County Sewer Districts; No. 1 (Port Jefferson), Suffolk County Sewer District No. 7 (Medford), Suffolk County Sewer District No. 10 (Stony Brook), Suffolk County Sewer District No. 11 (Selden), Suffolk County Sewer District No. 12 (Birchwood N. Shore), Suffolk County Sewer District No. 14 (Parkland), Suffolk County Sewer District No. 19 (Haven Hills), Suffolk County Sewer District No. 20 (William Floyd), Suffolk County Sewer District No. 23 (Coventry Manor) in the Town of Brookhaven. (Pres. Off.) **ADOPTED ON 11/19/2013**
- Type II Action
6 NYCRR 617.5(c)
(20)(27)
1981. Levying unpaid sewer rents and charges in Suffolk County Sewer Districts; No. 6 (Kings Park), Suffolk County Sewer District No. 13 (Wind Watch), Suffolk County Sewer District No. 15 (Nob Hill), Suffolk County Sewer District No. 18 (Hauppauge Industrial), Suffolk County Sewer District No. 22 (Hauppauge Municipal), and Suffolk County Sewer District No. 28 (Fairfield at St. James) in the Town of Smithtown. (Pres. Off.) **ADOPTED ON 11/19/2013**
- Type II Action
6 NYCRR 617.5(c)
(20)(27)
1982. Approving the return of the Fund Balance of the General Fund, Police District Fund, and District Court District Fund to the taxpayers of the Towns of Suffolk County. (Pres. Off.) **ADOPTED ON 11/19/2013**
- Type II Action
6 NYCRR 617.5(c)
(20)(27)
1983. Determining equalized real property valuations for the assessment rolls of the 10 Towns. (Pres. Off.) **ADOPTED ON 11/19/2013**
- Type II Action
6 NYCRR 617.5(c)
(20)(27)
1984. Approving the tabulations of town charges and fixing the tax levies and charges to the Towns under the County Budget for Fiscal Year 2014. (Pres. Off.) **ADOPTED ON 11/19/2013**
- Type II Action
6 NYCRR 617.5(c)
(20)(27)
1985. Approving and directing the levy of taxes and assessments for Sewer Districts of Suffolk County under the Suffolk County Budget for Fiscal Year 2014. **ADOPTED ON 11/19/2013**
- Type II Action
6 NYCRR 617.5(c)
(20)(27)
1986. Affirming, confirming, and adopting the assessment roll for Suffolk County Sewer District No. 3 - Southwest and directing the levy of assessments and charges within the Towns of Babylon, Huntington and Islip for the Southwest Sewer District in the County of Suffolk for Fiscal Year 2014. (Pres. Off.)
- Type II Action
6 NYCRR 617.5(c)
(20)(27)
1987. Extending the time for the annexation of the warrant to the tax rolls. (Pres. Off.) **ADOPTED ON 11/19/2013**

- Type II Action
6 NYCRR 617.5(c)
(20)(27)
1988. Approving the tabulation of town charges and fixing the tax levies and charges to the Towns for the MTA Tax under the County Budget for Fiscal Year 2014. (Pres. Off.) **ADOPTED ON 11/19/2013**
- Type II Action
6 NYCRR 617.5(c)
(20)(27)
1989. Approving payment to General Code Publishers for Administrative Code Pages. (Pres. Off.) WAYS & MEANS
- Type II Action
6 NYCRR 617.5(c)
(20)(21)(27)
1990. Authorizing an appraisal for the purchase of Development Rights of Farmland under the Suffolk County Drinking Water Protection Program, as amended by Local Law No. 24-2007, Chicanowicz Farm – Manor Lane 1 – Town of Riverhead (SCTM No. 0600-022.00-01.00-005.001). (Krupski) ENVIRONMENT, PLANNING AND AGRICULTURE
- Type II Action
6 NYCRR 617.5(c)
(20)(21)(27)
1991. Authorizing an appraisal for the purchase of Development Rights of Farmland under the Suffolk County Drinking Water Protection Program, as amended by Local Law No. 24-2007, Chicanowicz Farm - Manor Lane 2 - Town of Riverhead (SCTM No. 0600-022.00-02.00-012.000). (Krupski) ENVIRONMENT, PLANNING AND AGRICULTURE
- Type II Action
6 NYCRR 617.5(c)
(1)(2)(20)(27)
1992. Amending the 2013 Capital Budget and Program and appropriating funds in connection with rewiring of historic buildings at Suffolk County Vanderbilt Museum (CP 7445). (Spencer) PARKS & RECREATION
- Type II Action
6 NYCRR 617.5(c)
(20)(27)
1993. Authorizing certain technical correction to Adopted Resolution No. 779-2013. (Co. Exec.) WAYS & MEANS
- Type II Action
6 NYCRR 617.5(c)
(1)(2)(20)(27)
1994. Appropriating funds in connection with application and removal of lane markings (CP 5037). (Co. Exec.) PUBLIC WORKS AND TRANSPORTATION
- Type II Action
6 NYCRR 617.5(c)
(16)(20)(21)(25)(27)
1995. Appropriating funds in connection with traffic signal improvements (CP 5054). (Co. Exec.) PUBLIC WORKS AND TRANSPORTATION
- Type II Action
6 NYCRR 617.5(c)
(11)(20)(27)
1996. Authorizing execution of agreement by the Administrative Head of Suffolk County Sewer District No. 6 - Kings Park and Flynn Subdivision (SM-1594). (Co. Exec.) PUBLIC WORKS AND TRANSPORTATION
- Type II Action
6 NYCRR 617.5(c)
(11)(20)(27)
1997. Authorizing execution of agreement by the Administrative Head of Suffolk County Sewer District No. 3 - Southwest and Tutor Time at Melville (HU-1654). (Co. Exec.) PUBLIC WORKS AND TRANSPORTATION
- SEQRA
Complete
1998. Approving the Vector Control Plan of the Department of Public Works Division of Vector Control pursuant to Section C8-4(B)(2) of the Suffolk County Charter. (Co. Exec.) PUBLIC WORKS AND TRANSPORTATION
- Type II Action
6 NYCRR 617.5(c)
(18)(20)(21)(27)
1999. Amending the 2013 Capital Budget and Program and appropriating funds in connection with beach erosion and coastline protection (CP 5380). (Co. Exec.) PUBLIC WORKS AND TRANSPORTATION
- Type II Action
6 NYCRR 617.5(c)
(18)(20)(21)(27)
2000. Appropriating funds in connection with intersection improvements on CR 94, Nugent Drive, Towns of Riverhead and Southampton (CP 5557). (Co. Exec.) PUBLIC WORKS AND TRANSPORTATION

- Type II Action
6 NYCRR 617.5(c)
(20)(27)
2001. Refunding Bond Resolution of the County of Suffolk, New York, Adopted December 3, 2013, authorizing the refunding of certain outstanding Serial Bonds of said County, stating the plan of refunding, appropriating an amount not to exceed \$430,000,000 for such purpose, authorizing the issuance of not to exceed \$430,000,000 refunding Bonds to finance said appropriation, and making certain other determinations relative thereto. (Co. Exec.) BUDGET AND FINANCE
- Type II Action
6 NYCRR 617.5(c)
(20)(27)
2002. Accepting and appropriating 100% Federal pass-through grant funds from the NYS Division of Homeland Security and Emergency Services in the amount of \$840,000 for the "State Homeland Security Program (SHSP) FY2013" administered by the Suffolk County Department of Fire, Rescue and Emergency Services and to execute grant related Agreements. (Co. Exec.) PUBLIC SAFETY
- Type II Action
6 NYCRR 617.5(c)
(20)(25)(27)
2003. Accepting and appropriating 100% Federal pass-through grant funds from the NYS Division of Homeland Security and Emergency Services in the amount of \$2,584,010 for the "Urban Area Security Initiative (UASI) FY2013" administered by the Suffolk County Department of Fire, Rescue and Emergency Services and to execute grant related Agreements. (Co. Exec.) PUBLIC SAFETY
- Type II Action
6 NYCRR 617.5(c)
(20)(27)
2004. Accepting and appropriating 100% Federal pass-through grant funds from the NYS Division of Homeland Security and Emergency Services in the amount of \$51,000 for the 2013 HazMat Grant Program administered by the Suffolk County Department of Fire, Rescue and Emergency Services and to execute grant related Agreements. (Co. Exec.) PUBLIC SAFETY
- Type II Action
6 NYCRR 617.5(c)
(20)(25)(27)
2005. Approving an increase in the fleet of the Suffolk County Department of Fire, Rescue and Emergency Services. (Co. Exec.) PUBLIC SAFETY
- Type II Action
6 NYCRR 617.5(c)
(20)(27)
2006. Authorizing a new Intermunicipal Agreement in connection with Phase II Stormwater Abatement to Lake Agawam within the Village of Southampton (CP 8240.118 and CP 8240.327). (Co. Exec.) ENVIRONMENT, PLANNING AND AGRICULTURE
- Type II Action
6 NYCRR 617.5(c)
(20)(27)
2007. Authorizing a new Intermunicipal Agreement in connection with installation of stormwater runoff filters within the Village of Babylon (CP 8240.116 and CP 8240.320). (Co. Exec.) ENVIRONMENT, PLANNING AND AGRICULTURE
- Type II Action
6 NYCRR 617.5(c)
(20)(25)(27)
2008. Accepting and appropriating 100% Federal grant funds from the Federal Emergency Management Agency (FEMA) in the amount of \$159,000 for the 2012 Assistance to Firefighters Grant (AFG) Program administered by the Suffolk County Department of Fire, Rescue and Emergency Services and to execute grant related Agreements. (Co. Exec.) PUBLIC SAFETY
- Type II Action
6 NYCRR 617.5(c)
(20)(27)
2009. Amending Resolution No. 500-2011 to modify appropriated funds in the HazMat 2009 Grant. (Co. Exec.) PUBLIC SAFETY
- Type II Action
6 NYCRR 617.5(c)
(20)(27)
2010. To readjust, compromise, and grant refunds and chargebacks on correction or errors/County Treasurer By: County Legislature No. 395. (Co. Exec.) BUDGET AND FINANCE

- Type II Action
6 NYCRR 617.5(c)
(20)(27) 2011. Authorizing the transfer of Phone Debit Card Funds from the Sheriff's Office Prisoners' Commissary Account to the Interdepartment Operation and Service Fund. (Co. Exec.) PUBLIC SAFETY
- Type II Action
6 NYCRR 617.5(c)
(20)(27) 2012. Approving the reappointment of Rabbi Steven A. Moss as chair of the Suffolk County Human Rights Commission. (Co. Exec.) PUBLIC SAFETY
- Type II Action
6 NYCRR 617.5(c)
(20)(27) 2013. Approving the reappointment of Mark J. Epstein, Esq. to the Suffolk County Human Rights Commission. (Co. Exec.) PUBLIC SAFETY
- Type II Action
6 NYCRR 617.5(c)
(20)(27) 2014. Approving the reappointment of Dr. Yu-Wan Wang to the Suffolk County Human Rights Commission. (Co. Exec.) PUBLIC SAFETY
- Type II Action
6 NYCRR 617.5(c)
(20)(27) 2015. Approving the reappointment of Augustus G. Mantia, MD to the Suffolk County Human Rights Commission. (Co. Exec.) PUBLIC SAFETY
- Type II Action
6 NYCRR 617.5(c)
(20)(27) 2016. Approving the reappointment of Rajeshwar Prasad to the Suffolk County Human Rights Commission. (Co. Exec.) PUBLIC SAFETY
- Type II Action
6 NYCRR 617.5(c)
(20)(27) 2017. Reappointing George Proios as a member of the Suffolk County Soil and Water Conservation District. (Krupski) ENVIRONMENT, PLANNING AND AGRICULTURE
- Unlisted Action 2018. Authorizing the sale, pursuant to Local Law No. 16-1976, of real property acquired under Section 46 of the Suffolk County Tax Act Joseph Milazzo (SCTM No. 0200-160.00-07.00-020.000). (Co. Exec.) WAYS & MEANS
- Type II Action
6 NYCRR 617.5(c)
(18)(20)(21)(27) 2019. Accepting an Empire State Development Grant and amending the 2013 Capital Budget and Program and appropriating funds in connection with engineering, planning, and design of Ronkonkoma Hub Sewer Project (CP 8156). (Co. Exec.) PUBLIC WORKS AND TRANSPORTATION
- Unlisted Action 2020. Authorizing the sale, pursuant to Local Law No. 16-1976, of real property acquired under Section 46 of the Suffolk County Tax Act La Roge Equities, Inc. (SCTM No. 0300-032.00-05.00-003.000). (Co. Exec.) WAYS & MEANS
- Type II Action
6 NYCRR 617.5(c)
(20)(27) 2021. Appointing Donna McKenna to the Suffolk County Motion Picture/Television Film Commission. (Co. Exec.) ECONOMIC DEVELOPMENT AND ENERGY
- Unlisted Action 2022. Sale of County-owned real estate pursuant to Local Law No. 13-1976 Willow Ponds on the Sound Home Owners Association, Inc. (SCTM No. 0600-018.00-01.00-012.005). (Co. Exec.) WAYS & MEANS
- Unlisted Action 2023. Sale of County-owned real estate pursuant to Local Law No. 13-1976 Willow Ponds on the Sound Home Owners Association, Inc. (SCTM No. 0600-018.00-01.00-012.001). (Co. Exec.) WAYS & MEANS
- Unlisted Action 2024. Authorizing the sale, pursuant to Local Law No. 16-1976, of real property acquired under Section 46 of the Suffolk County Tax Act Gold Coast Homes at Crooked Hill Park, Inc. (SCTM No. 0400-101.00-01.00-007.002). (Co. Exec.) WAYS & MEANS

- Unlisted Action 2025. Authorizing the sale, pursuant to Local Law No. 16-1976, of real property acquired under Section 46 of the Suffolk County Tax Act Gus Nusu and Claudia Nusu, his wife (SCTM No. 0200-536.00-05.00-013.000). (Co. Exec.) WAYS & MEANS
- Unlisted Action 2026. Authorizing the sale, pursuant to Local Law No. 16-1976, of real property acquired under Section 46 of the Suffolk County Tax Act Salvatore F. Aiosa, Jr. (SCTM No. 0100-129.00-05.00-085.000). (Co. Exec.) WAYS & MEANS
- Unlisted Action 2027. Sale of County-owned real estate pursuant to Local Law No. 13-1976 Susan Robinson (SCTM No. 0200-449.00-05.00-001.002). (Co. Exec.) WAYS & MEANS
- Unlisted Action 2028. Sale of County-owned real estate pursuant to Local Law No. 13-1976 Padgett Temple-Church of God in Christ (SCTM No. 0900-111.00-02.00-063.002). (Co. Exec.) WAYS & MEANS
- Unlisted Action 2029. Authorizing the sale, pursuant to Local Law No. 16-1976, of real property acquired under Section 46 of the Suffolk County Tax Act Casa Vieja Realty, Inc. (SCTM No. 0500-160.00-02.00-037.000). (Co. Exec.) WAYS & MEANS**ADOPTED WITH C/N 11/19/2013**
- Unlisted Action 2030. Authorizing the sale, pursuant to Local Law No. 16-1976, of real property acquired under Section 46 of the Suffolk County Tax Act L'audace Ltd. (SCTM No. 0500-032.00-04.00-065.000). (Co. Exec.) WAYS & MEANS
- Unlisted Action 2031. Authorizing the sale, pursuant to Local Law No. 16-1976, of real property acquired under Section 46 of the Suffolk County Tax Act Wheeler Road Holding Corp. (SCTM No. 0500-120.00-04.00-024.000). (Co. Exec.) WAYS & MEANS**ADOPTED WITH C/N 11/19/2013**
- Type II Action
6 NYCRR 617.5(c)
(20)(27) 2032. Adopting Local Law No. -2013, A Charter Law to implement Common Sense Home Rule Reforms. (Co. Exec.) WAYS & MEANS
- SEORA
Completed
By Reso 32-2013 2033. Amending the 2013 Capital Budget and Program and appropriating funds in connection with decommissioning and demolition of County facilities (CP 1665). (Browning) PUBLIC WORKS AND TRANSPORTATION
- Type II Action
6 NYCRR 617.5(c)
(20)(27) 2034. Approving the appointment of a relative of a County Legislator to a position in the Suffolk County Department of Labor, Licensing and Consumer Affairs. (Co. Exec.) GOVERNMENT OPERATIONS, PERSONNEL, HOUSING & CONSUMER PROTECTION
- Type II Action
6 NYCRR 617.5(c)
(20)(27) 2035. To approve the lease of two (2) new fifteen (15) passenger vans in the Suffolk County Department of Labor, Licensing and Consumer Affairs. (Co. Exec.) GOVERNMENT OPERATIONS, PERSONNEL, HOUSING & CONSUMER PROTECTION
- Type II Action
6 NYCRR 617.5(c)
(20)(25)(27) 2036. To approve the purchase of a vehicle currently leased by the Suffolk County Department of Labor, Licensing and Consumer Affairs. (Co. Exec.) GOVERNMENT OPERATIONS, PERSONNEL, HOUSING & CONSUMER PROTECTION

- Type II Action
6 NYCRR 617.5(c)
(20)(27)
2037. Amending the Temporary Classification and Salary Plan to add the Emergency Complaint Operator and Emergency Complaint Operator (Spanish Speaking) Titles. (Co. Exec.) GOVERNMENT OPERATIONS, PERSONNEL, HOUSING & CONSUMER PROTECTION
- Type II Action
6 NYCRR 617.5(c)
(20)(27)
2038. Authorizing the County Executive to execute an Agreement with the Suffolk County Police Benevolent Association, Inc., Parks Police Unit covering terms and conditions of employment for the period October 30, 2013 through December 31, 2018. (Co. Exec.) GOVERNMENT OPERATIONS, PERSONNEL, HOUSING & CONSUMER PROTECTION
- Type II Action
6 NYCRR 617.5(c)
(20)(27)
2039. Accepting and appropriating Federal funding in the amount of \$60,000 from the United States Department of the Treasury, Internal Revenue Service, for the Suffolk County Police Department's participation in the IRS STEPP (Suffolk-Treasury Enhanced Prosecution Program) with 80.08% Support. (Co. Exec.) PUBLIC SAFETY
- Type II Action
6 NYCRR 617.5(c)
(20)(27)
2040. Accepting and appropriating Federal funding in the amount of \$17,203 from the United States Department of Justice, Drug Enforcement Administration, for the Suffolk County Police Department's participation in the DEA Long Island Task Force with 77.01% support. (Co. Exec.) PUBLIC SAFETY
- Type II Action
6 NYCRR 617.5(c)
(20)(27)
2041. Accepting and appropriating Federal funding in the amount of \$17,203 from the United States Department of Justice, Federal Bureau of Investigation, for the Suffolk County Police Department's participation in the FBI Joint Terrorism Task Force with 77.01% support. (Co. Exec.) PUBLIC SAFETY
- Type II Action
6 NYCRR 617.5(c)
(20)(27)
2042. Accepting and appropriating Federal funding in the amount of \$30,000 from the Department of Homeland Security, United States Immigration and Customs Enforcement (ICE), for the Suffolk County Police Department's participation in the ICE El Dorado Task Force with 77.01% support. (Co. Exec.) PUBLIC SAFETY
- Type II Action
6 NYCRR 617.5(c)
(20)(27)
2043. Accepting and appropriating 100% reimbursable Grant funds from the New York State Office for Aging. (Co. Exec.) VETERANS AND SENIORS
- Type II Action
6 NYCRR 617.5(c)
(20)(27)
2044. Accepting and appropriating grant funding in the amount of \$225,225 from the State of New York Governor's Traffic Safety Committee passed through the STOP-DWI Foundation for the Suffolk County STOP-DWI Program to fund DWI Enforcement Related High Visibility Road Check Patrols with 82.77% support. (Co. Exec.) PUBLIC SAFETY
- Type II Action
6 NYCRR 617.5(c)
(20)(27)
2045. Authorizing execution of a Law Enforcement Officer Reimbursement Sub-Recipient Agreement with the Town of Islip For MacArthur Airport. (Co. Exec.) PUBLIC SAFETY
- Type II Action
6 NYCRR 617.5(c)
(20)(27)
2046. Accepting and appropriating a grant in the amount of \$12,000 from the New York State Governor's Traffic Safety Committee (GTSC FFY2014) Child Passenger Safety Program with 100% support for Sheriff's Traffic Safety Initiative. (Co. Exec.) PUBLIC SAFETY

- Type II Action
6 NYCRR 617.5(c)
(20)(27)
2047. Accepting and appropriating a grant in the amount of \$4,000 from the New York State Governor's Traffic Safety Committee Grant (GTSC FFY2014) Highway Safety Program with 100% support for Sheriff's Traffic Safety Initiative. (Co. Exec.) PUBLIC SAFETY
- Type II Action
6 NYCRR 617.5(c)
(20)(27)
2048. Accepting and appropriating a grant in the amount of \$9,365 from the New York State Governor's Traffic Safety Committee Grant (GTSC FFY2014) Highway Safety Grant to fund the Sheriff's Smart Start Program with 100% support for Sheriff's Traffic Safety Initiative. (Co. Exec.) PUBLIC SAFETY
- Type II Action
6 NYCRR 617.5(c)
(20)(27)
2049. Authorizing an Intermunicipal Agreement with the Town of Babylon to facilitate the relocation, reconfiguration, and reconstruction of CR 3, Wellwood Avenue at its intersections with Conklin Street and Long Island Avenue, Town of Babylon (CP 5510). (Co. Exec.) PUBLIC WORKS AND TRANSPORTATION
- Type II Action
6 NYCRR 617.5(c)
(20)(27)
2050. To Amend Resolution No. 7-2013, designating depositories pursuant to Section 212 of the County Law. (Pres. Off.) BUDGET AND FINANCE
- Type II Action
6 NYCRR 617.5(c)
(20)(27)
2051. Appoint member to the Suffolk County Community College Board of Trustees (Arthur Cliff). (Pres. Off.) EDUCATION AND INFORMATION TECHNOLOGY
- Type II Action
6 NYCRR 617.5(c)
(20)(27)
2052. Declaring January as "Carbon Monoxide Poisoning Awareness Month" in Suffolk County. (Pres. Off.) HEALTH
- Type II Action
6 NYCRR 617.5(c)
(20)(27)
2053. Amending the 2013 Capital Budget and appropriating PAYGO funds in connection with the New Suffolk County ¼% Drinking Water Protection Program for Environmental Protection for land acquisitions (CP 8714.211). (Co. Exec.) ENVIRONMENT, PLANNING AND AGRICULTURE
- Type II Action
6 NYCRR 617.5(c)
(20)(27)
2054. Accepting and appropriating a 100% reimbursed grant from the N.Y.S. Housing Trust Fund Corporation for U.S. Department of Housing and Urban Development's Community Development Block Grant Disaster Recovery Funds and authorizing the County Executive to execute agreements. (Co. Exec.) ECONOMIC DEVELOPMENT AND ENERGY
- Type II Action
6 NYCRR 617.5(c)
(20)(27)
2055. Authorizing the County Comptroller and the County Treasurer to transfer funds to cover unanticipated expenses in the 2013 Adopted Mandated Budget from the 2013 Adopted Discretionary Budget. (Co. Exec.) BUDGET AND FINANCE
- Type II Action
6 NYCRR 617.5(c)
(20)(27)
2056. Authorizing the County Comptroller and the County Treasurer to transfer funds to cover unanticipated expenses in the 2013 Adopted Mandated Budget. (Co. Exec.) BUDGET AND FINANCE
- Type II Action
6 NYCRR 617.5(c)
(20)(27)
2057. Authorizing the County Comptroller and the County Treasurer to transfer funds to cover unanticipated expenses in the 2013 Adopted Discretionary Budget. (Co. Exec.) BUDGET AND FINANCE
- Type II Action
6 NYCRR 617.5(c)
(20)(27)
2058. Naming the North County Complex in honor of William J. Lindsay. (Spencer) PUBLIC WORKS AND TRANSPORTATION
- Type II Action
6 NYCRR 617.5(c)
(20)(27)
2059. Adopting a Salary Plan for employees excluded from Bargaining Units. (Pres. Off.) GOVERNMENT OPERATIONS, PERSONNEL, HOUSING & CONSUMER

PROTECTION

- Type II Action
6 NYCRR 617.5(c)
(20)(27) 2060. Adopting Local Law No. -2013, A Local Law amending Local Law No. 38-2013 to clarify the fee structure for the Traffic and Parking Violations Agency. (Calarco) WAYS & MEANS
- Type II Action
6 NYCRR 617.5(c)
(20)(27) 2061. Adopting Local Law No. -2013, A Local Law to clarify Section 77-4 of the Suffolk County Code. (Co. Exec.) WAYS & MEANS
- Type II Action
6 NYCRR 617.5(c)
(20)(27) 2062. Extending the life of Downtown Revitalization and Downtown Beautification Grant Projects. (Co. Exec.) ECONOMIC DEVELOPMENT AND ENERGY
- Type II Action
6 NYCRR 617.5(c)
(20)(27) 2063. Adopting Local Law No. -2013 A Charter Law to expand Suffolk County Employment Residency Requirements. (Co. Exec.) GOVERNMENT OPERATIONS, PERSONNEL, HOUSING & CONSUMER PROTECTION
- Type II Action
6 NYCRR 617.5(c)
(20)(27) 2064. Donating surplus Meals Ready-To-Eat and bottled water to the victims of recent natural disasters. (Co. Exec.) PUBLIC SAFETY**ADOPTED WITH C/N ON 11/19/2013**
- Type II Action
6 NYCRR 617.5(c)
(20)(27) 2065. Appointing Ralph Scordino as a member of the Long Island Regional Planning Council. (Co. Exec.) ENVIRONMENT, PLANNING AND AGRICULTURE
- Type II Action
6 NYCRR 617.5(c)
(20)(27) 2066. Rescinding Adopted Resolution No. 532-2013 amending the 2013 Capital Budget and Program and appropriating funds in connection with the acquisition of a Suffolk County New Microsoft Enterprise Agreement (CP 1815). (Co. Exec.) EDUCATION AND INFORMATION TECHNOLOGY

COUNTY OF SUFFOLK



STEVEN BELLONE
COUNTY EXECUTIVE

DEPARTMENT OF ECONOMIC DEVELOPMENT AND PLANNING
DIVISION OF PLANNING AND ENVIRONMENT
COUNCIL ON ENVIRONMENTAL QUALITY

GLORIA RUSSO
CHAIRPERSON
CEQ

MEMORANDUM

TO: Honorable Steven Bellone, Suffolk County Executive
Honorable Wayne R. Horsley, Presiding Officer

FROM: Gloria Russo, Chairperson

DATE: December 11, 2013

RE: CEQ Review of the Recommended SEQRA Classifications of Legislative Resolutions
Laid on the Table December 3, 2013

At its December 11, 2013 meeting, the CEQ reviewed the above referenced matter. Pursuant to Chapter 450 of the Suffolk County Code, and based on the information received, the Council recommends to the Suffolk County Legislature and County Executive in CEQ Resolution No. 57-2013, a copy of which is attached, that the enclosed list of legislative resolutions laid on the table December 3, 2013, be classified pursuant to SEQRA as so indicated in the left hand margin. The majority of the proposed resolutions are Type II actions pursuant to the appropriate section of Title 6 NYCRR Part 617.5, with no further environmental review necessary. Unlisted and Type I actions require that the initiating unit of County government prepare an Environmental Assessment Form (EAF), or other SEQRA documentation and submit it to the CEQ for further SEQRA review and recommendations.

Enclosed for your information is a copy of CEQ Resolution No. 57-2013 setting forth the Council's recommendations along with the associated list of legislative resolutions. If the Council can be of further help in this matter, please let us know.

Enc.

cc: All Suffolk County Legislators
Tim Laube, Clerk of Legislature
George Nolan, Attorney for the Legislature
Sarah Lansdale, Director of Planning, Department of Economic Development and Planning
Andrew Freleng, Chief Planner, Department of Economic Development and Planning
Dennis Brown, Suffolk County Attorney

**CEQ RESOLUTION NO. 57-2013, RECOMMENDATION CONCERNING SEQRA
CLASSIFICATIONS OF LEGISLATIVE RESOLUTIONS LAID ON THE TABLE DECEMBER 3,
2013 PURSUANT TO CHAPTER 450 OF THE SUFFOLK COUNTY CODE**

WHEREAS, the legislative packet regarding resolutions laid on the table December 3, 2013 has been received in the CEQ office; and

WHEREAS, staff has preliminarily reviewed the proposed resolutions and recommended SEQRA classifications; now, therefore, be it

1st RESOLVED, that in the judgment of the CEQ, based on the information received and presented, a quorum of the Council recommends to the Suffolk County Legislature and County Executive, pursuant to Chapter 450 of the Suffolk County Code, that the attached list of actions and projects be classified by the Legislature and County Executive pursuant to SEQRA as so indicated.

DATED: 12/11/2013

PROJECT #: PLN-57-2013
RESOLUTION #: 57-2013
DATE: December 11, 2013

RECORD OF CEQ RESOLUTION VOTES

CEQ APPOINTED MEMBERS	AYE	NAY	ABSTAIN	NOT PRESENT	RECUSED
James Bagg	<input checked="" type="checkbox"/>	<input type="checkbox"/>	<input type="checkbox"/>	<input type="checkbox"/>	
Eva Growney	<input type="checkbox"/>	<input type="checkbox"/>	<input type="checkbox"/>	<input checked="" type="checkbox"/>	
Thomas C. Gulbransen	<input type="checkbox"/>	<input type="checkbox"/>	<input type="checkbox"/>	<input checked="" type="checkbox"/>	
Hon. Kara Hahn	<input checked="" type="checkbox"/>	<input type="checkbox"/>	<input type="checkbox"/>	<input type="checkbox"/>	
Michael Kaufman	<input type="checkbox"/>	<input type="checkbox"/>	<input type="checkbox"/>	<input checked="" type="checkbox"/>	
Daniel Pichney	<input type="checkbox"/>	<input type="checkbox"/>	<input type="checkbox"/>	<input checked="" type="checkbox"/>	
Gloria G. Russo	<input checked="" type="checkbox"/>	<input type="checkbox"/>	<input type="checkbox"/>	<input type="checkbox"/>	
Mary Ann Spencer	<input checked="" type="checkbox"/>	<input type="checkbox"/>	<input type="checkbox"/>	<input type="checkbox"/>	
Larry Swanson	<input checked="" type="checkbox"/>	<input type="checkbox"/>	<input type="checkbox"/>	<input type="checkbox"/>	
CAC REPRESENTATIVES	<input type="checkbox"/>	<input type="checkbox"/>	<input type="checkbox"/>	<input type="checkbox"/>	

Motion: Mr. Swanson

Second: Ms. Spencer

Further information may be obtained by contacting:

Andrew P. Freleng, Chief Planner
Council on Environmental Quality
P.O. Box 6100
Hauppauge, New York 11788
Tel: (631) 853-5191

L A I D O N T H E T A B L E D E C E M B E R 3 , 2 0 1 3

LADS REPORT PREPARED BY:

Michele Gerardi

(Revised 12/3/2013 3:11)

- Type II Action
6 NYCRR 617.5(c)
(18)(20)(21)(27)
2067. Amending the 2013 Capital Budget and Program and appropriating funds for an outdoor noise study at Suffolk County Vanderbilt Museum (CP 7407). (Spencer) PARKS & RECREATION
- Type II Action
6 NYCRR 617.5(c)
(20)(27)
2068. Adopting Local Law No. -2013, A Local Law to strengthen policy against dual public salaries. (Cilmi) WAYS & MEANS
- Type II Action
6 NYCRR 617.5(c)
(20)(27)
2069. Directing an audit of the Traffic and Parking Violations Agency. (Cilmi) BUDGET AND FINANCE
- Type II Action
6 NYCRR 617.5(c)
(20)(21)(27)
2070. Authorizing appraisal of land under the Old Suffolk County Drinking Water Protection Program, [C12-5(E)(1)(a)], the Ethel and Alexander Nicholson Foundation, a Charitable Trust - Town of Babylon (SCTM Nos. 0100-211.00-02.00-010.002, 0100-211.00-02.00-020.000, 0100-211.00-02.00-024.000, 0100-211.00-02.00-025.000, 0100-211.00-02.00-031.000 and 0100-211.00-02.00-032.000). (Horsley) ENVIRONMENT, PLANNING AND AGRICULTURE
- Type II Action
6 NYCRR 617.5(c)
(20)(27)
2071. Accepting and appropriating 100% grant funding in the amount of \$59,998 from the New York State Office of Children and Family Services to the Suffolk County Department of Social Services for a Child Care Fraud Prevention and Detection Incentive Grant. (Co. Exec.) HUMAN SERVICES
- Unlisted Action
2072. Authorizing the sale, pursuant to Local Law No. 16-1976, of real property acquired under Section 46 of the Suffolk County Tax Act Douglas J. Woelk (SCTM No. 0100-179.00-01.00-130.000). (Co. Exec.) WAYS & MEANS
- Unlisted Action
2073. Authorizing the sale, pursuant to Local Law No. 16-1976, of real property acquired under Section 46 of the Suffolk County Tax Act Douglas J. Woelk (SCTM No. 0100-184.00-02.00-018.000). (Co.Exec.) WAYS & MEANS
- Type II Action
6 NYCRR 617.5(c)
(1)(4)(20)(27)
2074. Amending the 2013 Capital Budget and Program and appropriating funds in connection with strengthening and improving County Roads (CP 5014). (Co. Exec.) PUBLIC WORKS AND TRANSPORTATION
- Type II Action
6 NYCRR 617.5(c)
(20)(27)
2075. To readjust, compromise, and grant refunds and charge-backs on real property correction of errors by: County Legislature (Control No. 939-2013). (Co. Exec.) BUDGET AND FINANCE
- Type II Action
6 NYCRR 617.5(c)
(20)(27)
2076. Authorizing the transfer of funds from the Sheriff's Office Prisoners' Commissary Account to the General Fund. (Co. Exec.) PUBLIC SAFETY
- Unlisted Action
2077. Authorizing the sale, pursuant to Local Law No. 16-1976, of real property acquired under Section 46 of the Suffolk County Tax Act Alice Elaine Dye and Kristie Raynor, as tenants in common (SCTM No. 0200-355.00-02.00-006.000). (Co. Exec.) WAYS & MEANS

- Unlisted Action 2078. Authorizing the sale, pursuant to Local Law No. 16-1976, of real property acquired under Section 46 of the Suffolk County Tax Act Charles Cruz and Dennis Cruz (SCTM No. 0500-189.00-01.00-006.000). (Co. Exec.) WAYS & MEANS
- Unlisted Action 2079. Authorizing the sale, pursuant to Local Law No. 16-1976, of real property acquired under Section 46 of the Suffolk County Tax Act Gerard Pallotta (SCTM No. 0100-141.00-03.00-002.001). (Co. Exec.) WAYS & MEANS
- Unlisted Action 2080. Authorizing the sale, pursuant to Local Law No. 16-1976, of real property acquired under Section 46 of the Suffolk County Tax Act William A. Jacobs, II (SCTM No. 0600-033.00-01.00-008.000). (Co. Exec.) WAYS & MEANS
- Unlisted Action 2081. Authorizing the sale, pursuant to Local Law No. 16-1976, of real property acquired under Section 46 of the Suffolk County Tax Act Hakim Punter (SCTM No. 0500-184.00-01.00-054.000). (Co. Exec.) WAYS & MEANS
- Type II Action
6 NYCRR 617.5(c)
(20)(27) 2082. To readjust, compromise, and grant refunds and chargebacks on correction or errors/County Treasurer by: County Legislature No. 396. (Co. Exec.) BUDGET AND FINANCE
- Type II Action
6 NYCRR 617.5(c)
(20)(27) 2083. Authorizing certain technical correction to Adopted Resolution No. 783-2013. (Co. Exec.) WAYS & MEANS
- Type II Action
6 NYCRR 617.5(c)
(20)(27) 2084. Authorizing a chargeback for the out-of-County Tuition. (Pres. Off.)
- Type II Action
6 NYCRR 617.5(c)
(20)(27) 2085. Levying unpaid water rents. (Pres. Off.)
- Type II Action
6 NYCRR 617.5(c)
(20)(27) 2086. Implementing Budget, Staff, and Taxes for the Fiscal Year 2014 (Discretionary). (Pres. Off.)
- Type II Action
6 NYCRR 617.5(c)
(20)(27) 2087. Implementing Budget, Staff, and Taxes for the Fiscal Year 2014 (Mandated). (Pres. Off.)
- Type II Action
6 NYCRR 617.5(c)
(20)(27) 2088. Authorizing that the tax warrants be signed by the Presiding Officer and Clerk of the County Legislature and that they be annexed to the tax rolls for the collection of taxes. (Pres. Off.)
- Type II Action
6 NYCRR 617.5(c)
(20)(27) 2089. Authorizing the disbursement of funds from the Suffolk County Living Wage Contingency Fund for Lazy Cow, Inc. dba Kiddie Care Early Learning Center, The Community Programs Center of Long Island, Inc. - Ronkonkoma, Colonial Youth and Family Services, Inc. and Brightwaters Child Care and Development Center, Inc. dba Kiddie Academy of Brightwaters Day Care Providers under contract with the Department of Social Services. (Co. Exec.) GOVERNMENT OPERATIONS, PERSONNEL, HOUSING & CONSUMER PROTECTION
- Type II Action
6 NYCRR 617.5(c)
(18)(20)(25)(27) 2090. Amending the 2013 Capital Budget and Program and appropriating funds for the study and monitoring of Public Health Related Harmful Algal Blooms (CP 8224). (Co. Exec.) ENVIRONMENT, PLANNING AND AGRICULTURE

- Type II Action
6 NYCRR 617.5(c)
(20)(27)
2091. Accepting and appropriating 100% Federal pass-through grant funds from the NYS Division of Homeland Security and Emergency Services in the amount of \$118,750 for the 2013 Technical Rescue/Urban Search and Rescue (USAR) Grant Program administered by the Suffolk County Department of Fire, Rescue and Emergency Services and to execute grant related agreements. (Co. Exec.) PUBLIC SAFETY
- Town of Riverhead
is SEQRA Lead
Agency
2092. Authorizing funding of infrastructure improvements and oversight of real property under the Suffolk County Affordable Housing Opportunities Program (Woolworth Building-Riverhead). (Co. Exec.) GOVERNMENT OPERATIONS, PERSONNEL, HOUSING & CONSUMER PROTECTION
- Type II Action
6 NYCRR 617.5(c)
(20)(21)(27)
2093. Appropriating funds in connection with the Peconic Bay Estuary Program (CP 8235). (Co. Exec.) ENVIRONMENT, PLANNING AND AGRICULTURE
- Type II Action
6 NYCRR 617.5(c)
(18)(20)(21)(27)
2094. Appropriating funds in connection with restoration of West Neck Farm (aka Coindre Hall), Huntington (CP 7096). (Co. Exec.) PARKS & RECREATION
- SEQRA Completed
by Reso 985-2008
2095. Amending the 2013 Capital Budget and Program and appropriating funds in connection with construction of maintenance and operations facilities – Charles R. Dominy County Park (West Sayville Country Club), West Sayville, Town of Islip (CP 7173). (Co. Exec.) PARKS & RECREATION
- Type II Action
6 NYCRR 617.5(c)
(2)(11)(20)(27)
2096. Appropriating funds in connection with improvements to water supply systems in County Parks (CP 7184). (Co. Exec.) PARKS & RECREATION
- Type II Action
6 NYCRR 617.5(c)
(2)(20)(27)
2097. Appropriating funds in connection with construction for beach replenishment at Meschutt County Park (CP 7163). (Co. Exec.) PARKS & RECREATION
- Type II Action
6 NYCRR 617.5(c)
(1)(2)(20)(25)(27)
2098. Appropriating funds in connection with improvements to Environmental Recharge Basins (CP 5072). (Co. Exec.) PUBLIC WORKS AND TRANSPORTATION
- Type II Action
6 NYCRR 617.5(c)
(2)(20)(27)
2099. Amending the 2013 Capital Program and appropriating funds in connection with the improvements to buildings and facilities Countywide (CP 1817). (Co. Exec.) PUBLIC WORKS AND TRANSPORTATION
- Type II Action
6 NYCRR 617.5(c)
(20)(25)(27)
2100. Amending the 2013 Capital Budget and Program and appropriating funds in connection with a Countywide replacement of computer equipment/ infrastructure (CP 1816). (Co. Exec.) EDUCATION AND INFORMATION TECHNOLOGY
- Type II Action
6 NYCRR 617.5(c)
(20)(27)
2101. Amending the hourly rate for temporary positions in the Suffolk County Classification and Salary Plan. (Co. Exec.) GOVERNMENT OPERATIONS, PERSONNEL, HOUSING & CONSUMER PROTECTION
- Type II Action
6 NYCRR 617.5(c)
(20)(27)
2102. Authorizing the County Executive to execute an agreement with the Suffolk County Detectives Association covering the terms and conditions of employment for the period January 1, 2011 through December 31, 2018. (Co. Exec.) GOVERNMENT OPERATIONS, PERSONNEL, HOUSING & CONSUMER PROTECTION
- Type II Action
6 NYCRR 617.5(c)
(20)(27)
2103. Accepting and appropriating a 100% grant funds from the N.Y.S. Housing Trust Fund Corporation for U.S. Department of Housing and Urban Development's Community Development Block Grant Disaster Recovery Funds and authorizing the County Executive to execute agreements. (Co. Exec.) ECONOMIC DEVELOPMENT AND ENERGY

Type II Action
6 NYCRR 617.5(c)
(20)(27)(29)

2104. Authorizing execution of an Agreement with the United States Concerning an investigation of the Suffolk County Police Department. (Co. Exec.) PUBLIC SAFETY

Type II Action
6 NYCRR 617.5(c)
(20)(27)

2105. Declaring January 26th as “Langerhans Cell Histiocytosis Awareness Day” in Suffolk County. (Cilmi) HEALTH

Type II Action
6 NYCRR 617.5(c)
(20)(27)

2106. Amending the Temporary Classification and Salary Plan to add the Emergency Complaint Operator and Emergency Complaint Operator (Spanish Speaking) Titles. (Hahn) GOVERNMENT OPERATIONS, PERSONNEL, HOUSING & CONSUMER PROTECTION

PROCEDURAL MOTION

Type II Action
6 NYCRR 617.5(c)
(20)(27)

PM.17 Apportioning Mortgage Tax by: County Treasurer. (Pres. Off.)